

COMUNE DI MALO

Provincia di Vicenza

P. I.

Elaborato

13

3

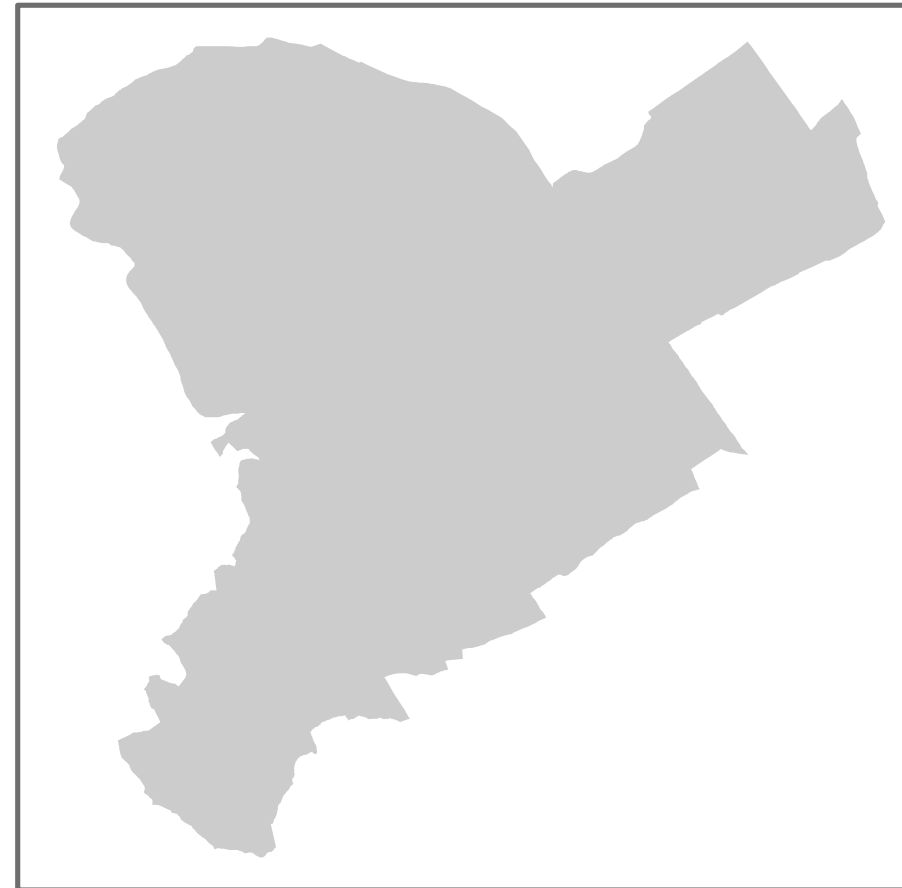
5

Scala

1:2000

Beni Ambientali

Atlante schedatura puntuale



Il Sindaco

Antonio Antoniazzi

**Settore Assetto del Territorio
Servizio Pianificazione**

Giovanni Segalla
Giuseppe Artuso
Daniele Sbalchiero

ATP

ARCHISTUDIO, Marisa Fantin
SISTEMA S.n.c., Francesco Sbetti
HGEO, Filippo Baratto
Elisabetta Tescari

GRUPPO DI LAVORO

Marisa Fantin
Francesco Sbetti
Martina Caretta
Francesca Maccarone
Filippo Baratto
Elisabetta Tescari

Confermato dal P.R.G.

APPROVAZIONE
Delibera GRV n. 2986 del 26/09/2006

ENTRATA IN VIGORE
01/11/2006

DATA

aprile 2014

Atlante dei Beni Ambientali

Ubicazione e copertura delle singole tavole

Legenda

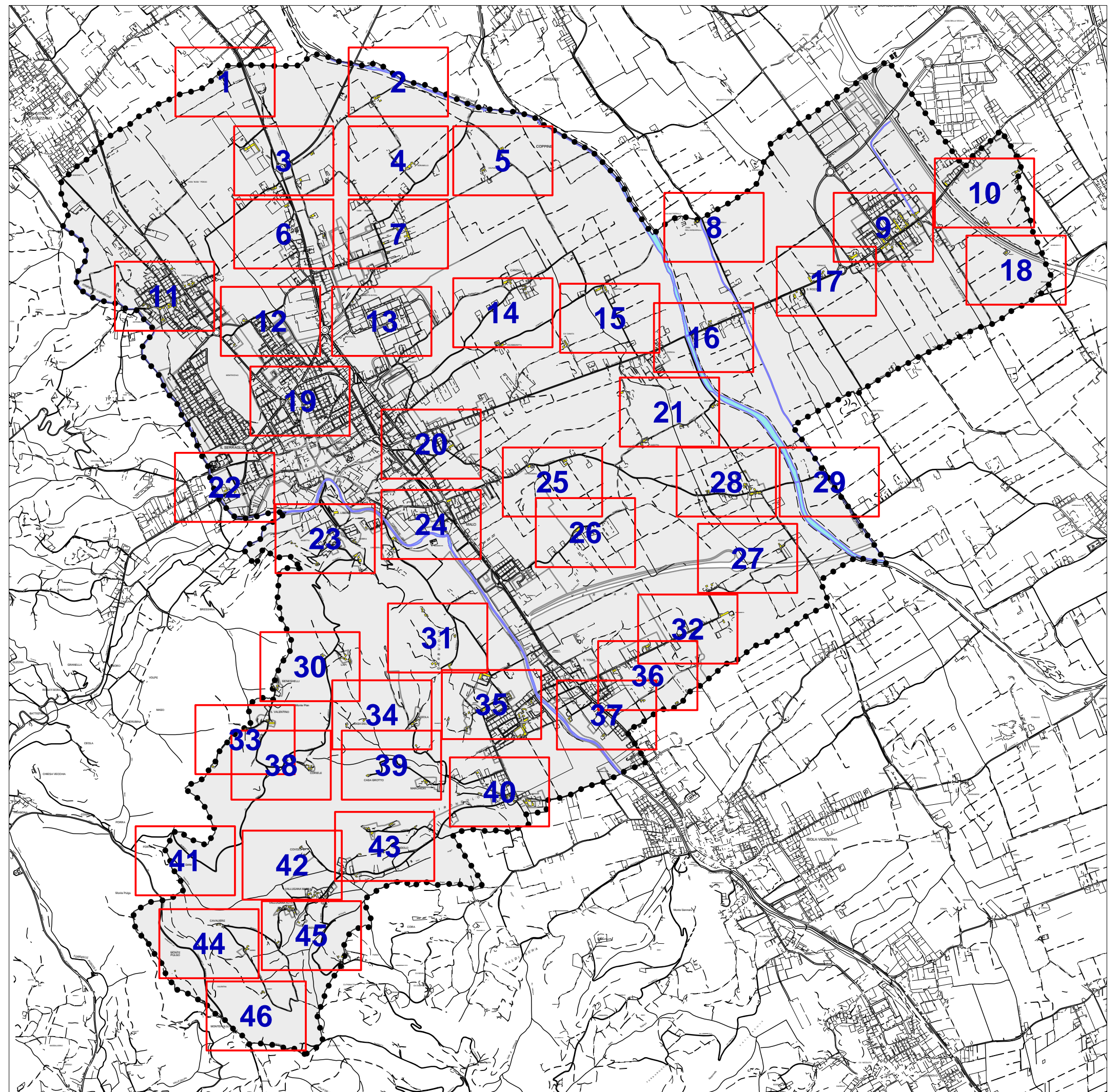


Perimetro Tavola

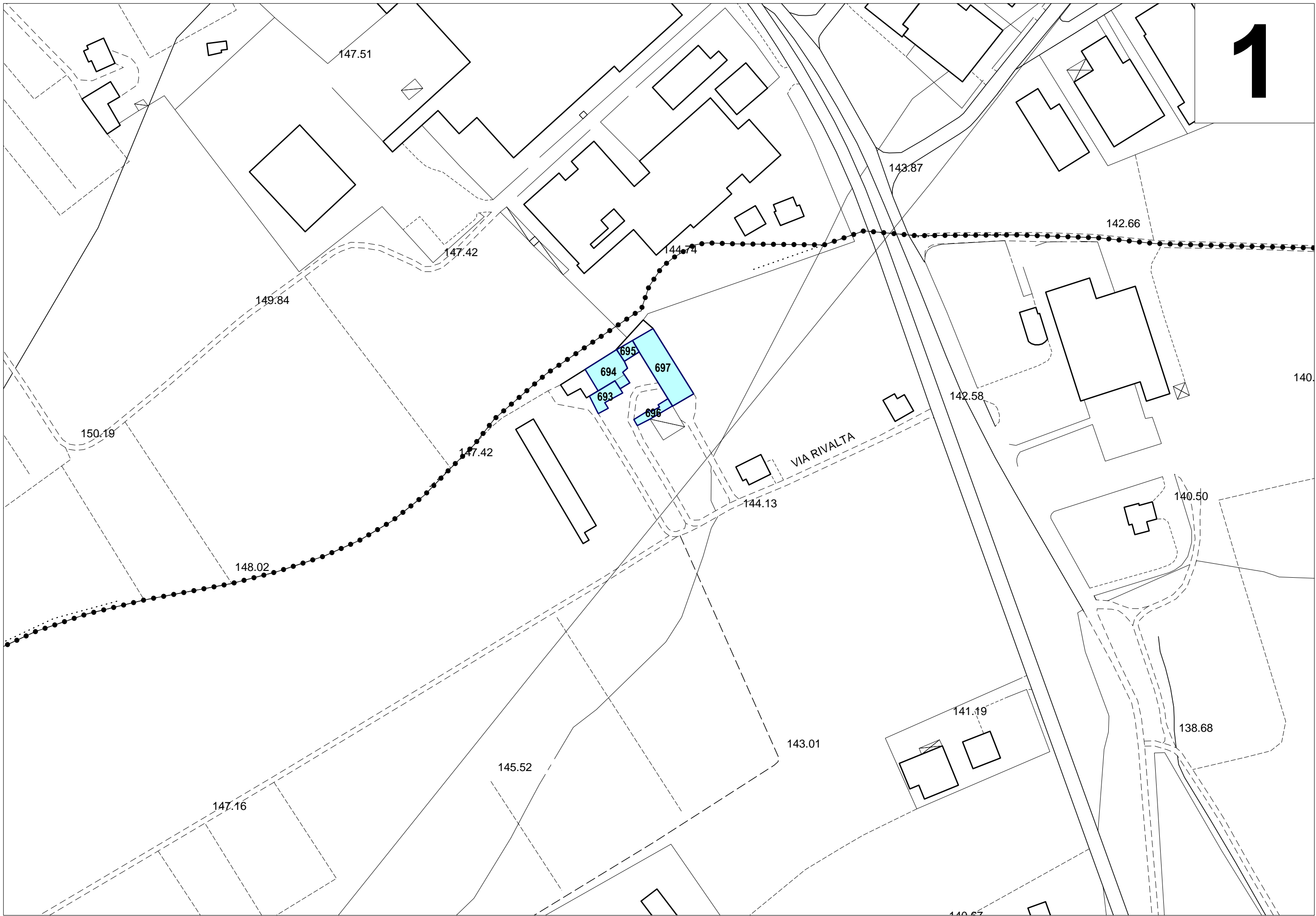
NN

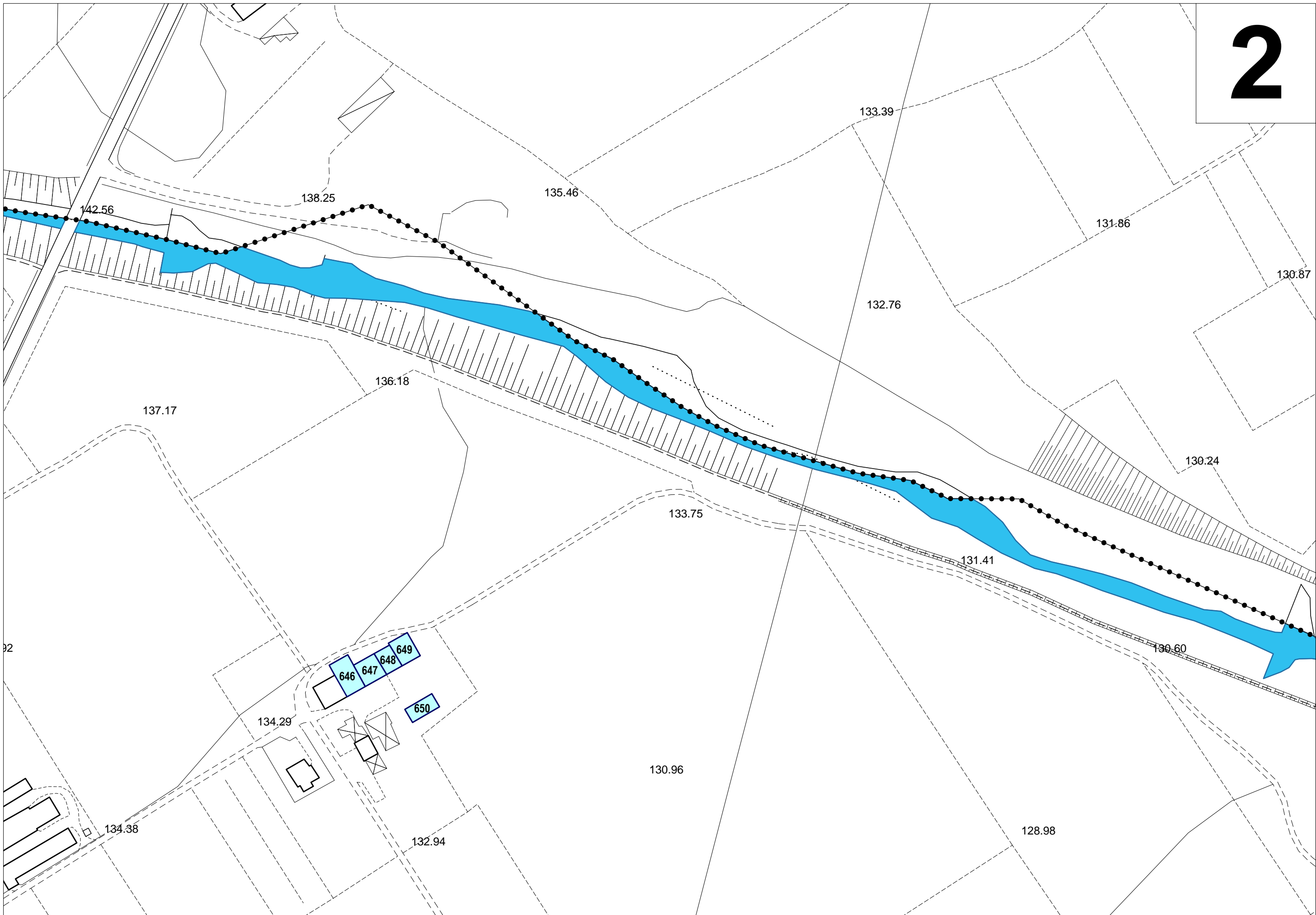
Numero Tavola

Scala 1: 30.000

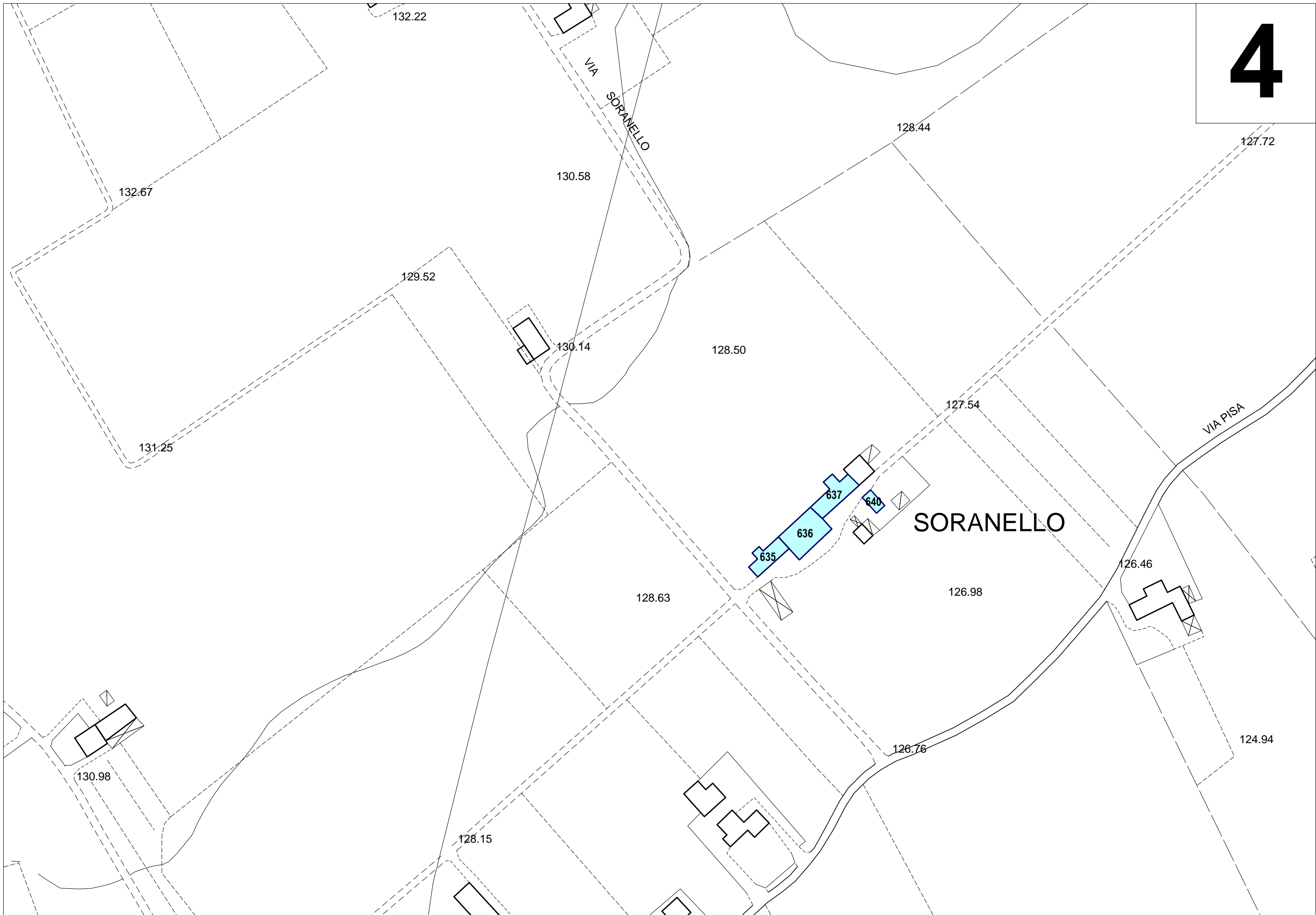


1





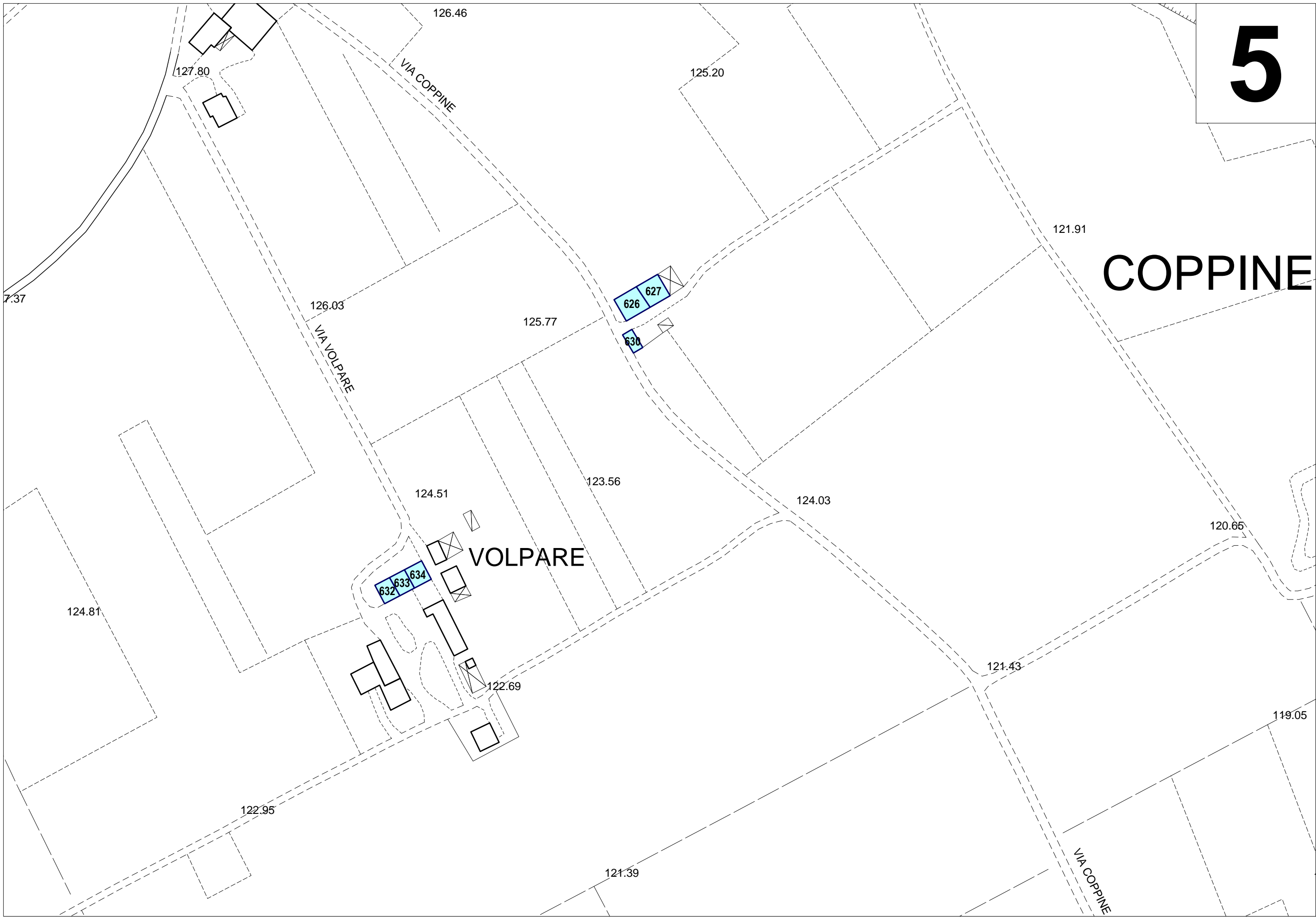




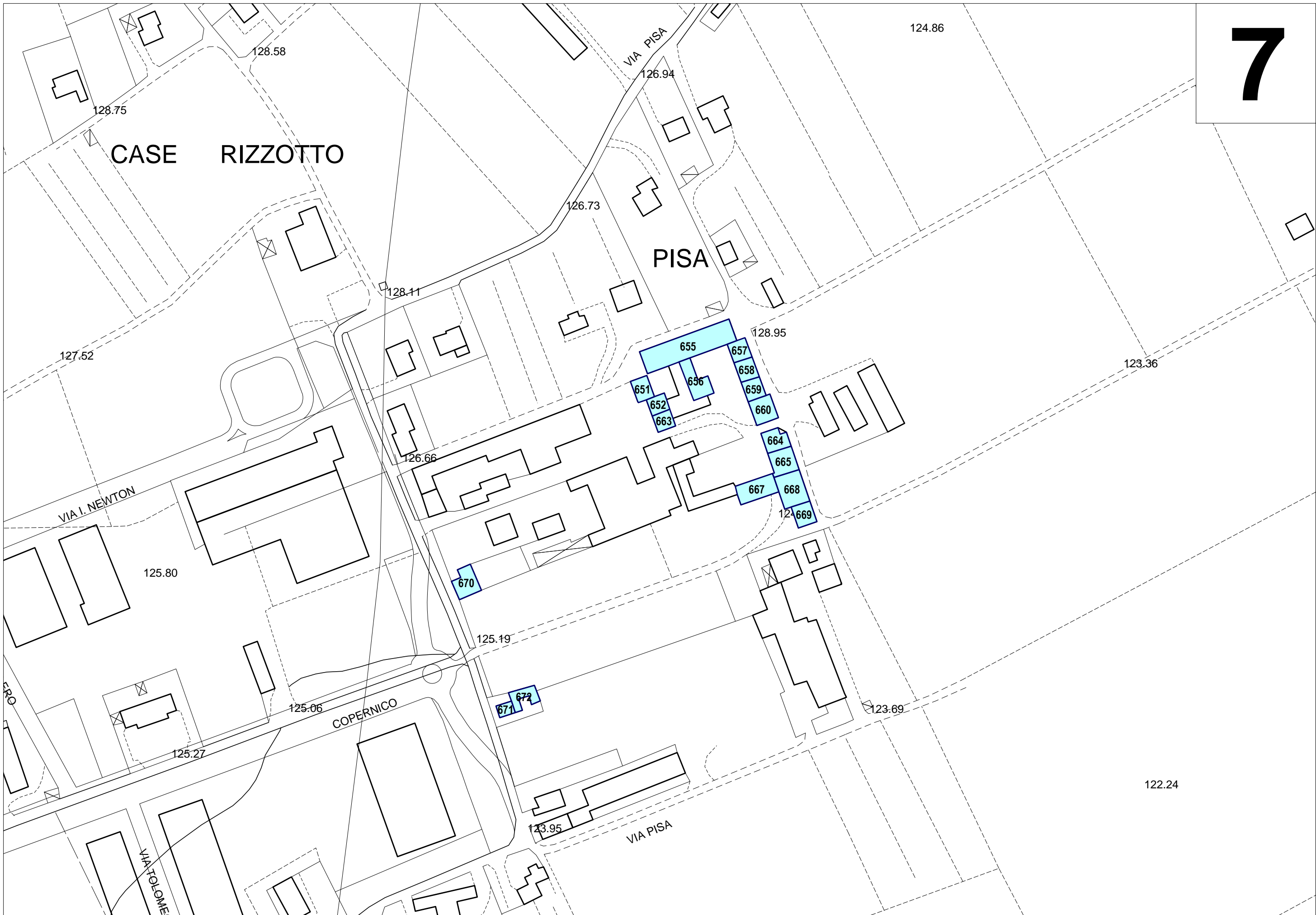
5

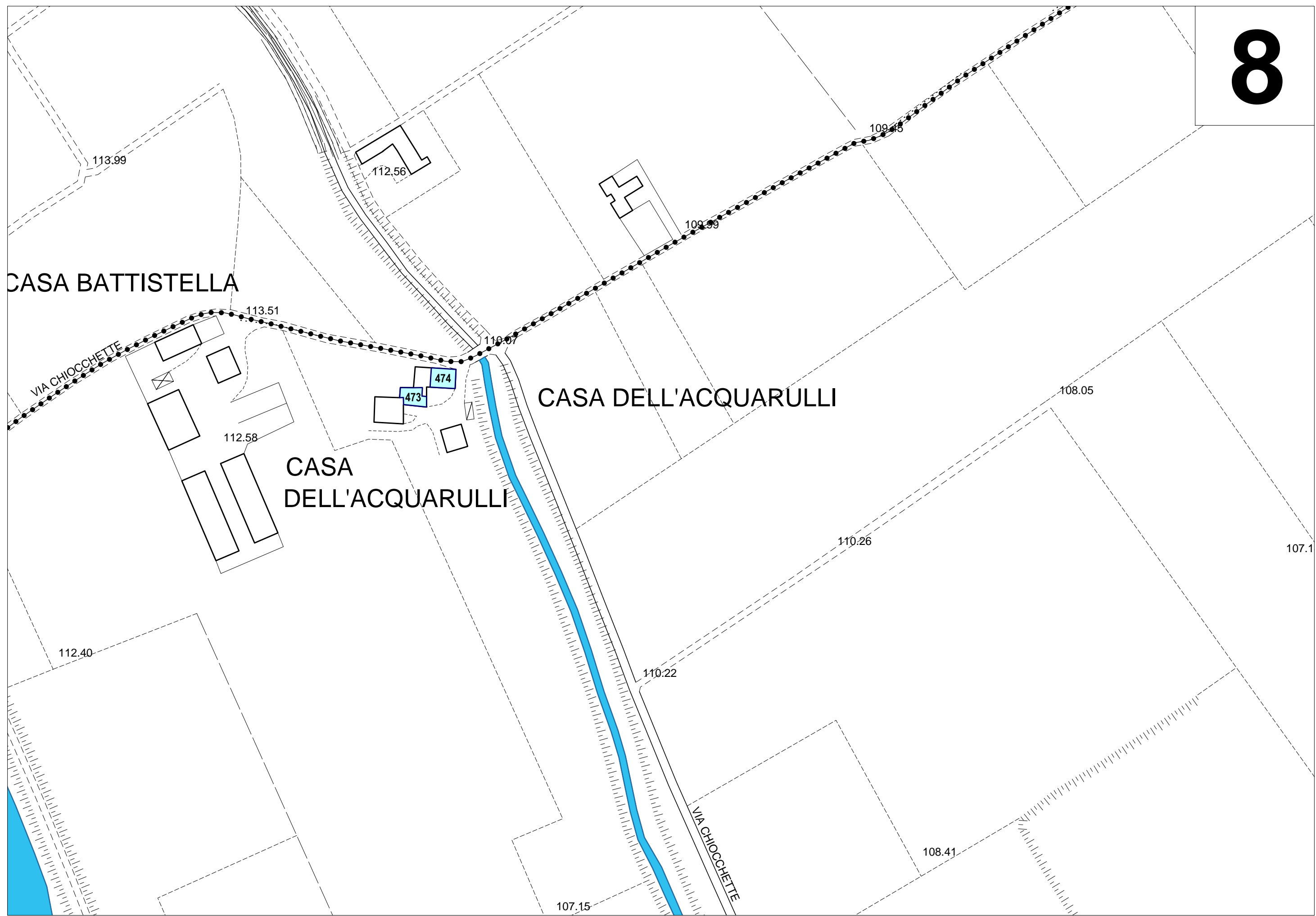
COPPINE

VOLPARE





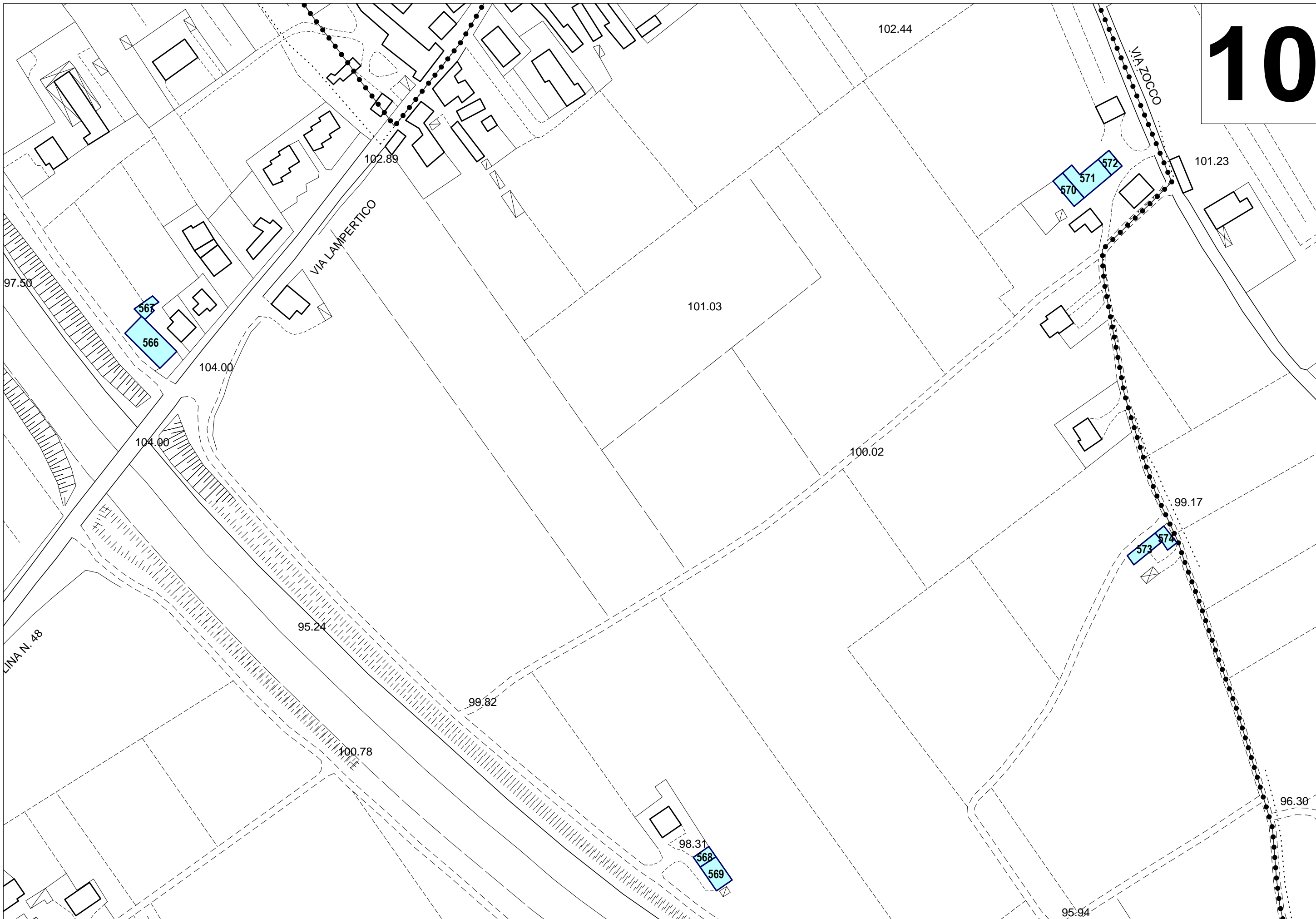






SOLZA

MOLINA



CASE DI MALO

ANTONELLA



142.78

141.67

154.02

141.83

141.84

146.11

139.35

138.04

135.57

VIA RIGOBELLO

CASE DI MALO

139.12

136.85

135.72

VIA GRAMSCI

VIA MATTEOTTI

139.46

VIA MINZONI

137.92

VIA AMENDOLA

136.29

VIA MARIA MONTESSORI

134.94

VIA MARIE CURIE

147.04

139.69

VIA AMENDOLA

VIA AMENDOLA

VIA AMENDOLA

133.97

131.97

138.88

136.29

134.30

VIALE 8 MARZO

132.82

128.47

VIA ANTONELLA

138.88

134.33

134.77

VIA DON ANTONIO BRIZZI

131.34

132.85

VIA SANTA GIUSEPPA

132.30

ANTONELLA

129.70

134.33

134.33

133.20

131.62

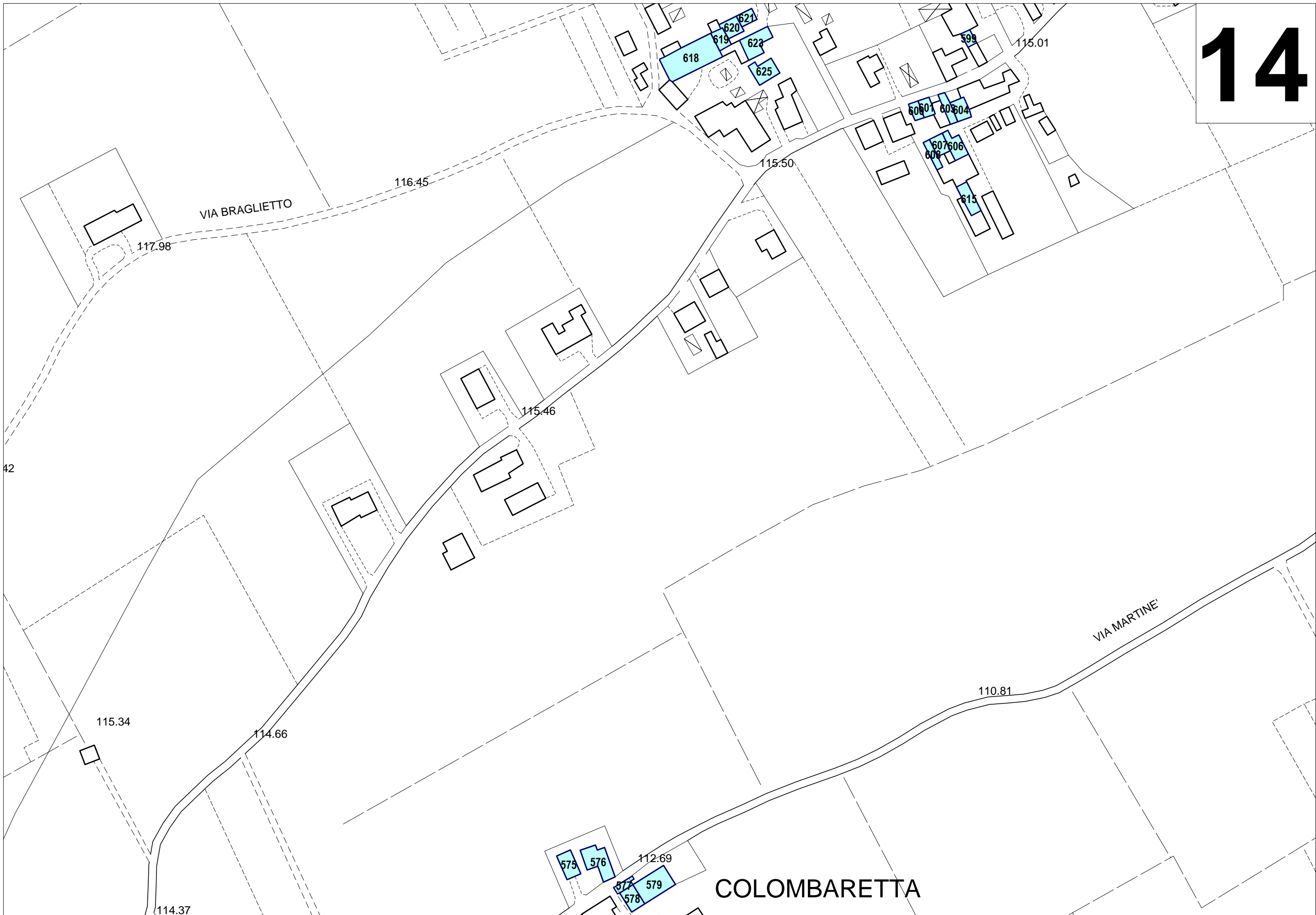
44.09

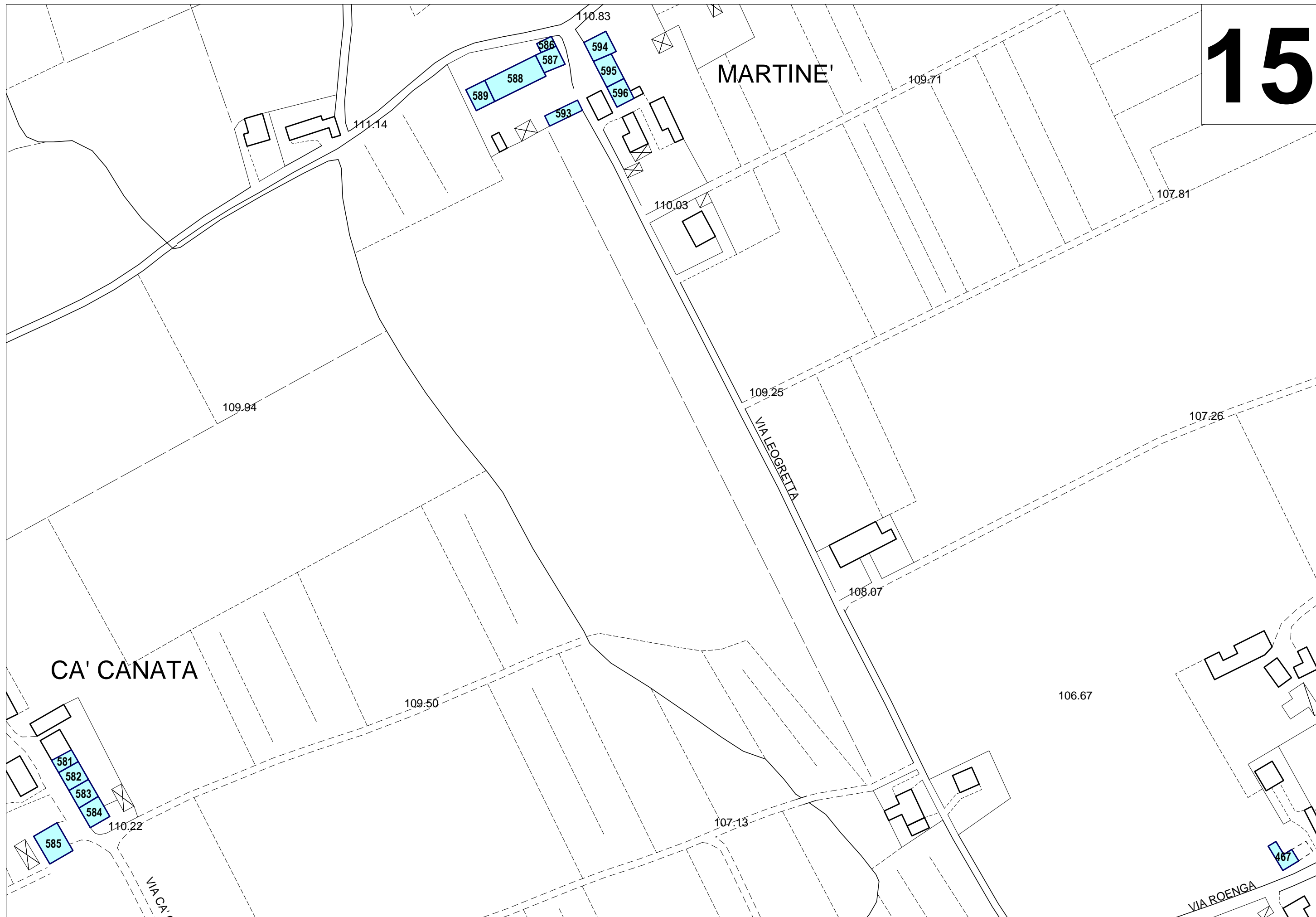
129.86

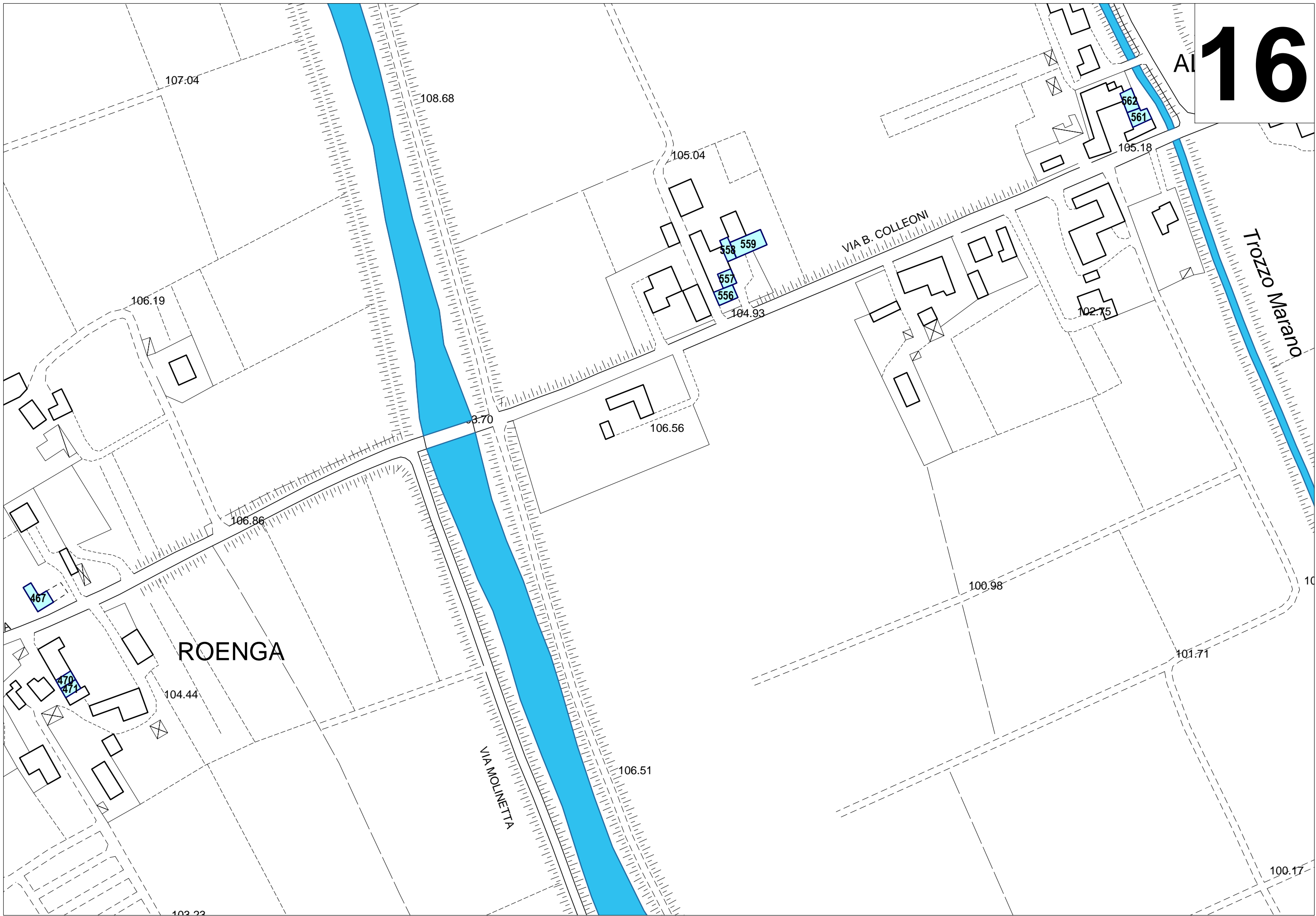
VIA CA











107.04

108.68

105.04

105.18

106.19

104.93

102.75

103.70

106.56

106.86

100.98

ROENGA

101.71

104.44

106.51

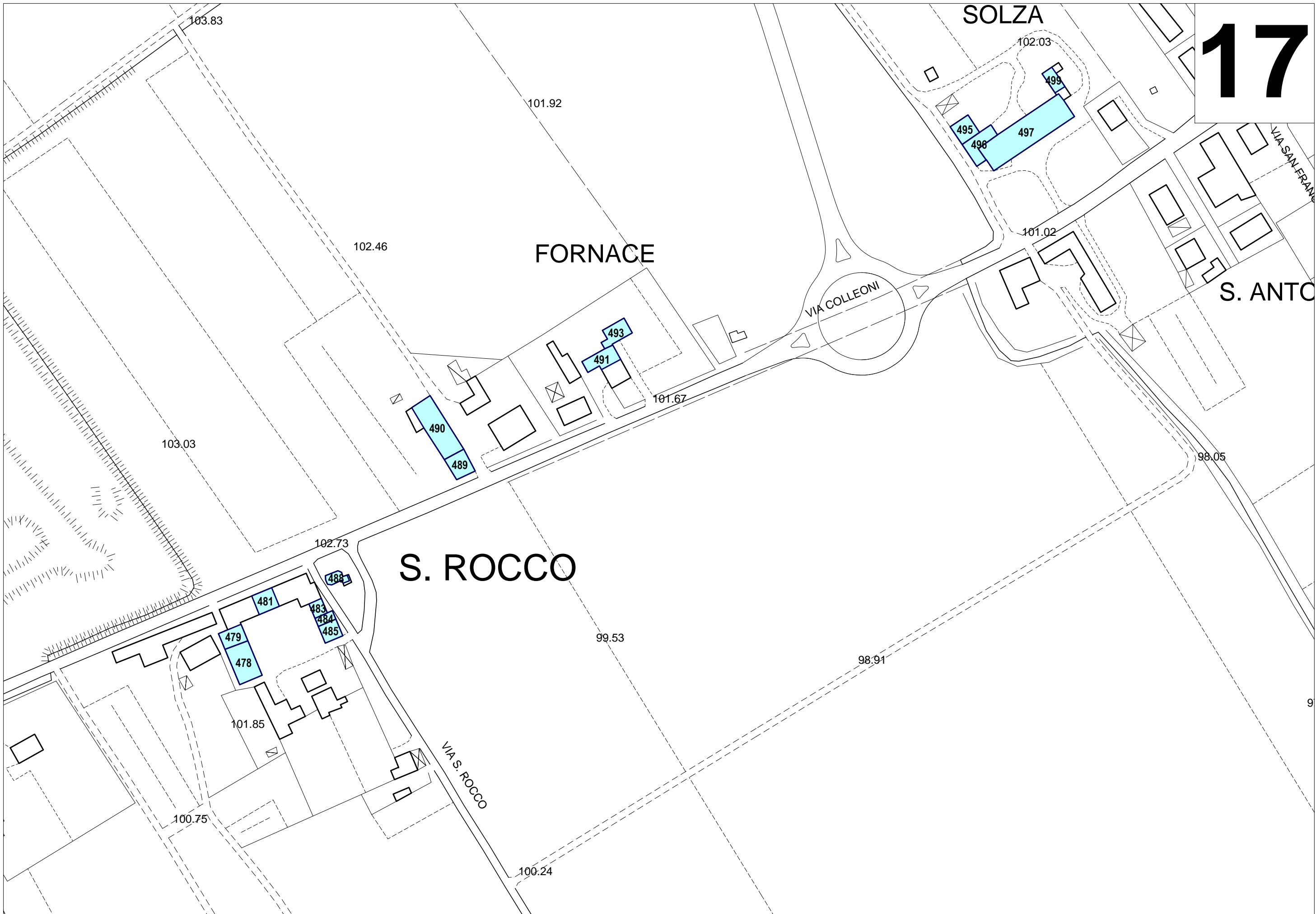
103.23

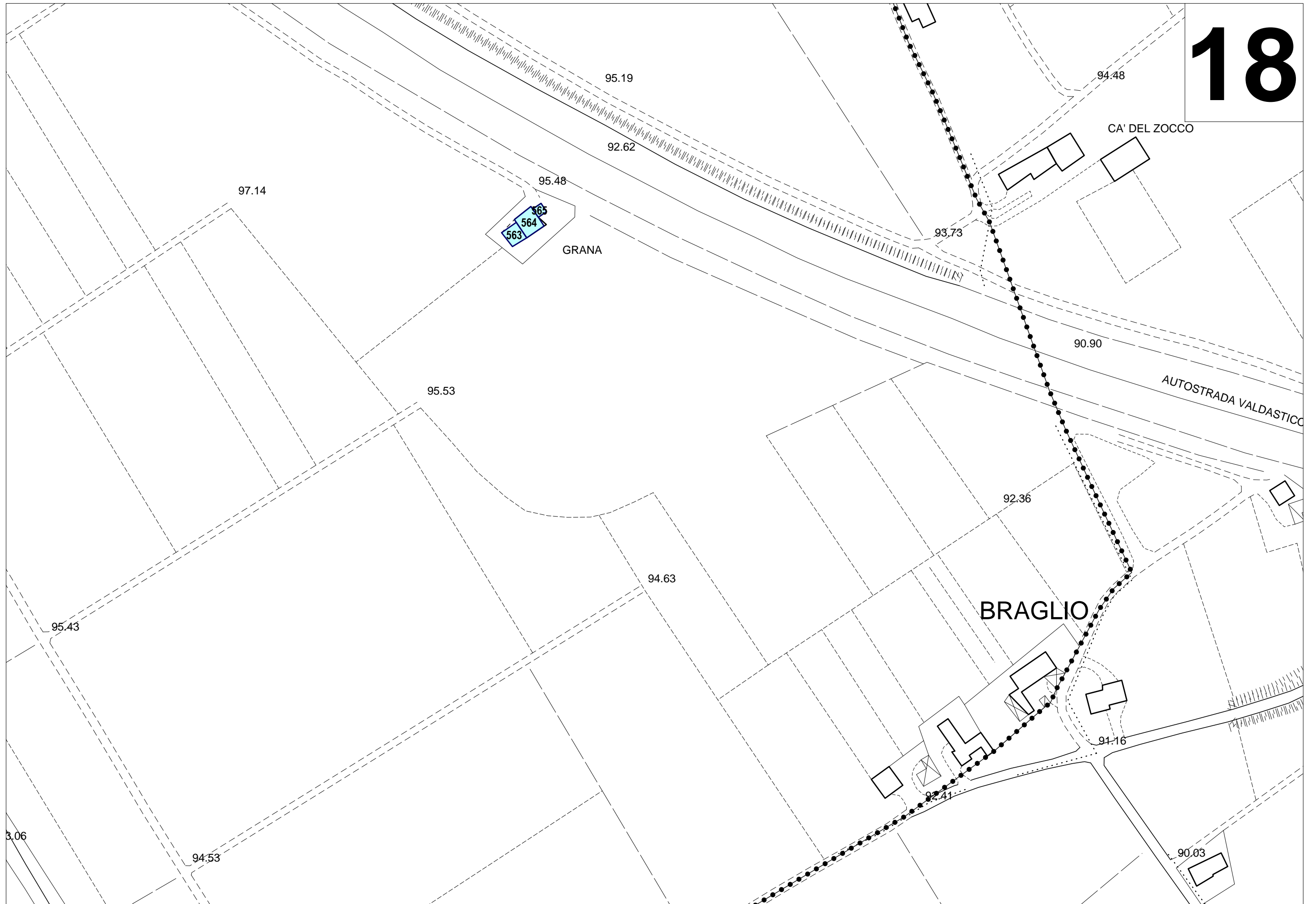
100.17

VIA B. COLLEONI

VIA MOLINETTA

Tiozzo Marano



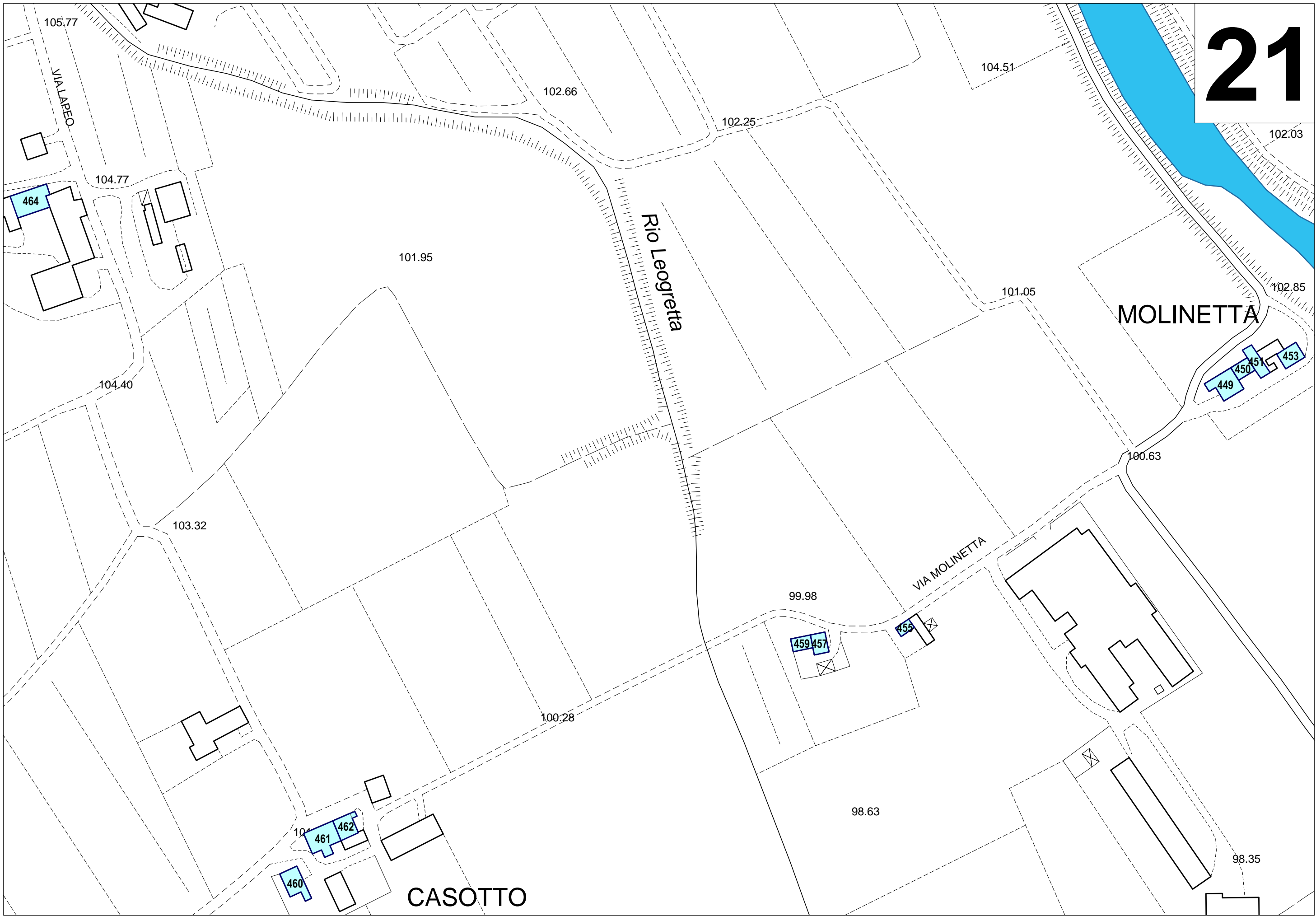


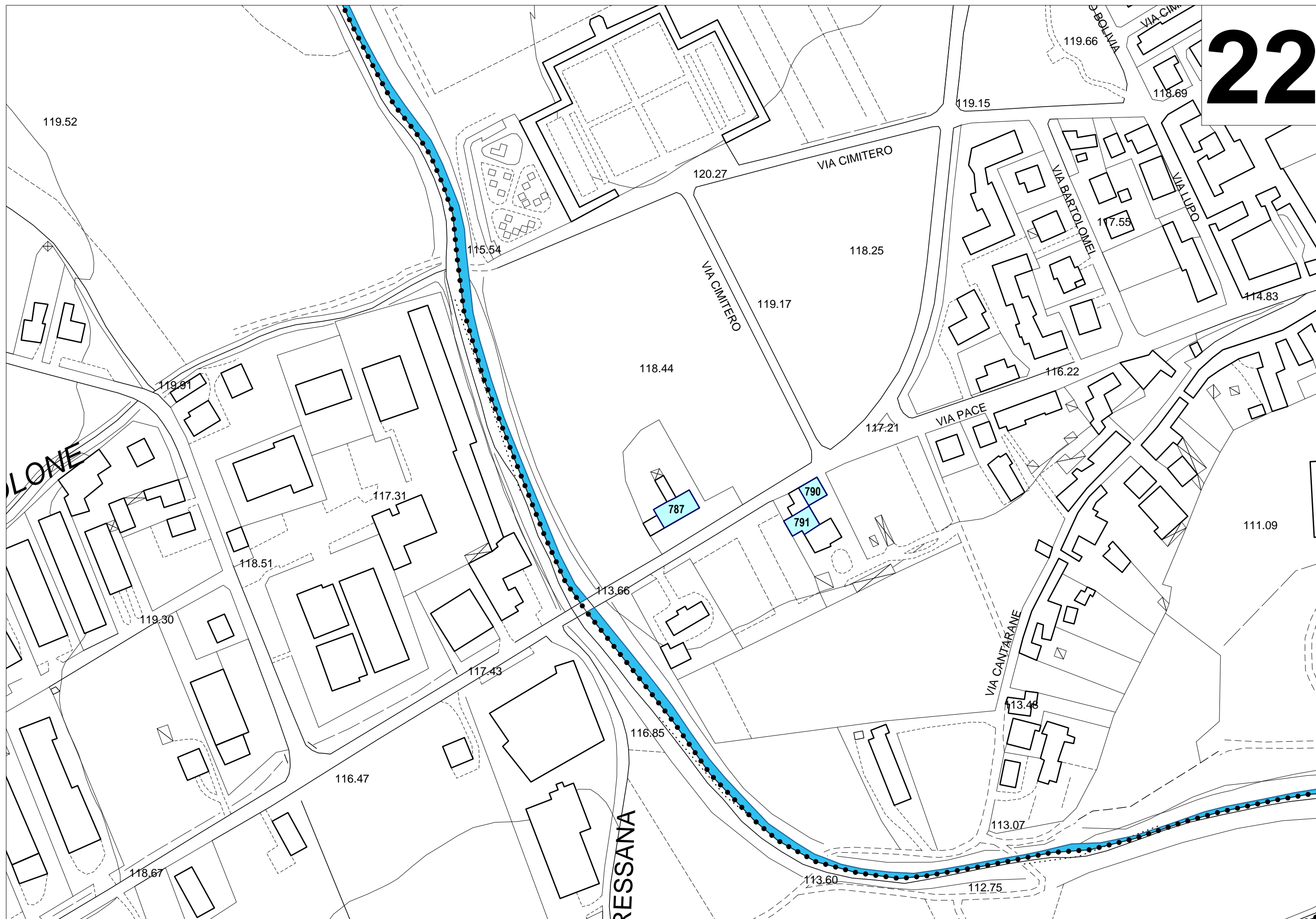
19





BRAGLIO





119.52

119.66

118.69

119.15

120.27

VIA CIMITERO

118.25

117.55

VIA LUPO

114.83

119.17

118.44

116.22

VIA PACE

117.21

LORE

117.31

787

790

791

111.09

118.51

113.66

VIA CANTARANE

119.30

117.43

113.48

116.85

116.47

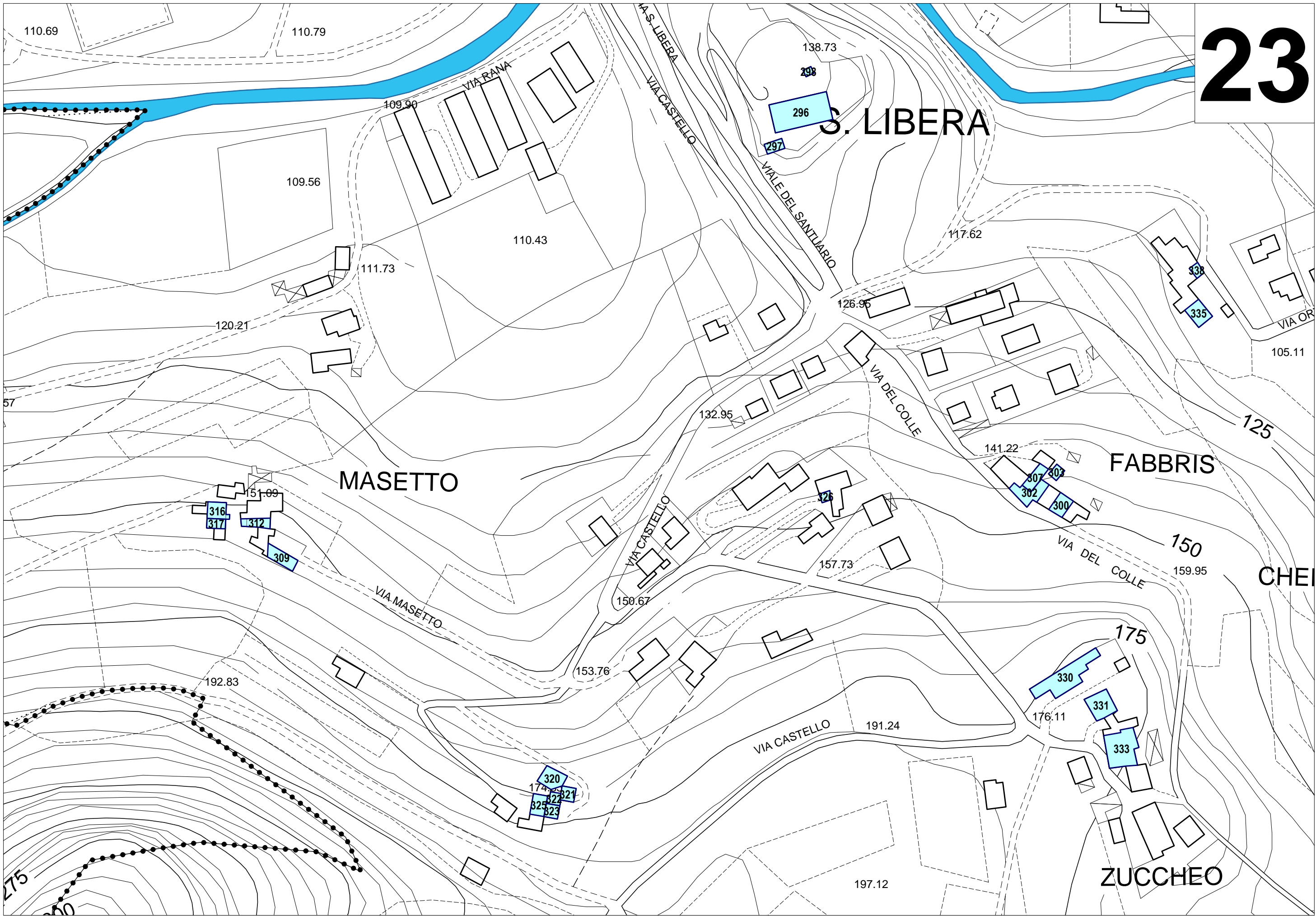
113.07

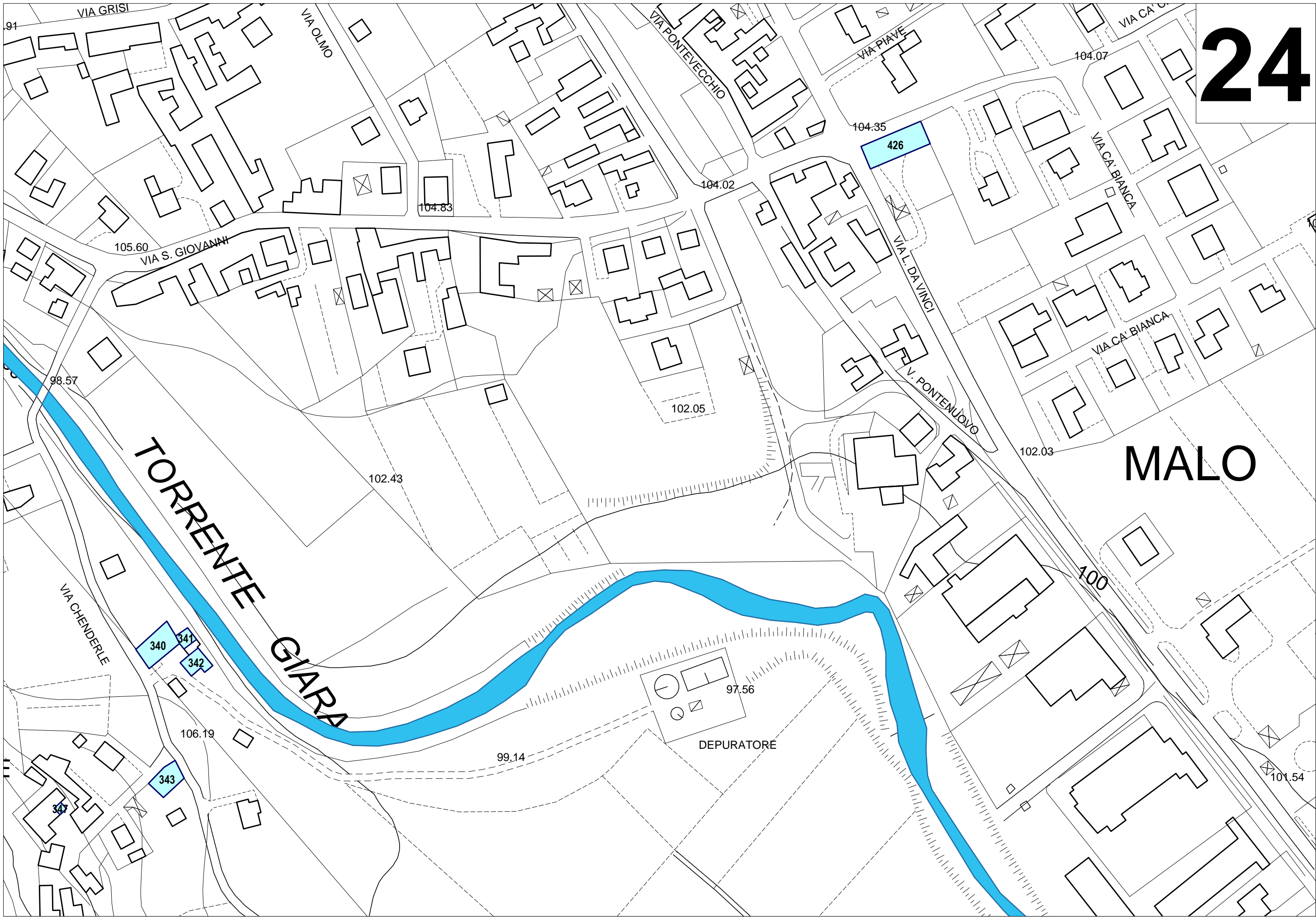
BRESSANA

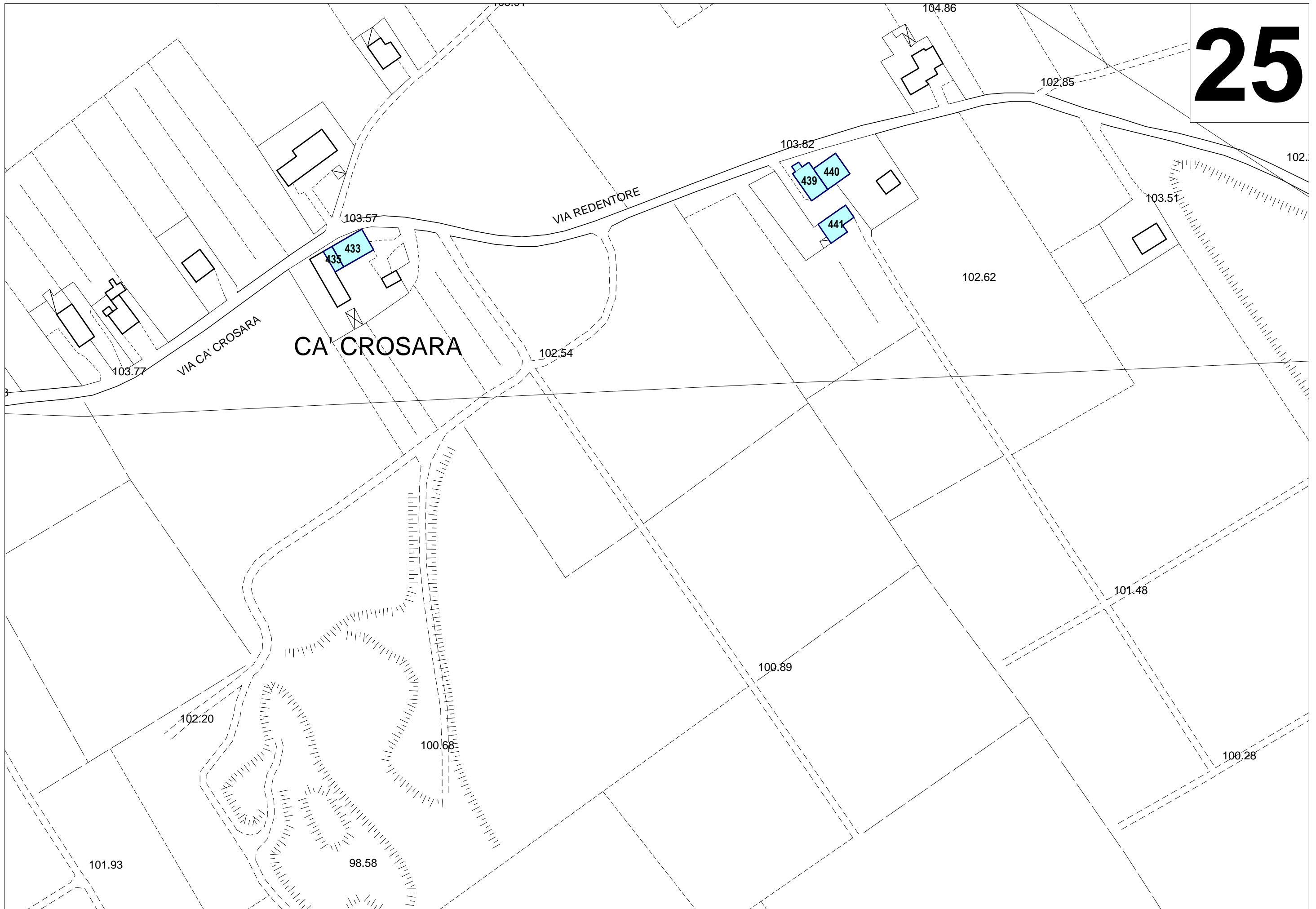
118.67

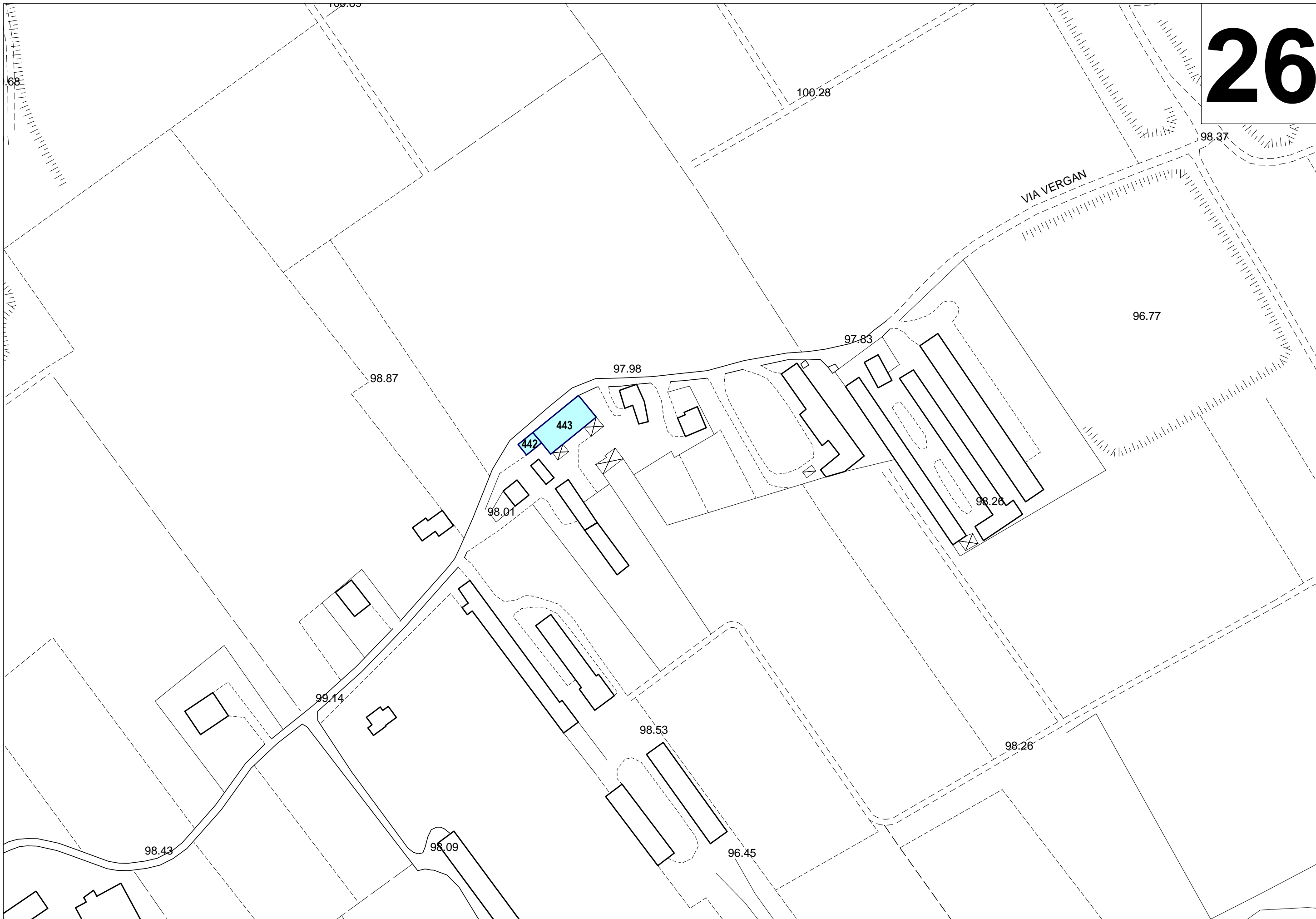
113.60

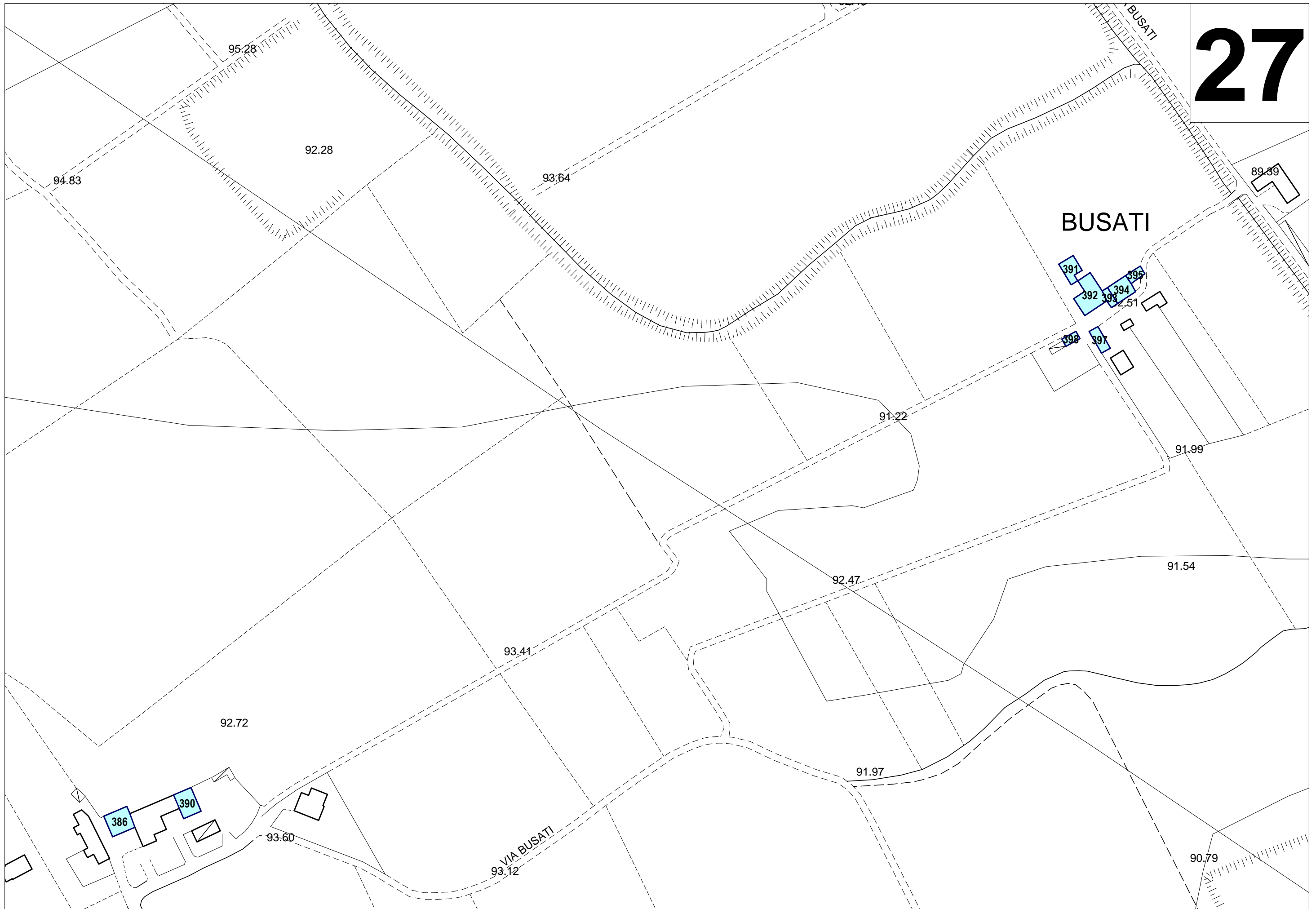
112.75



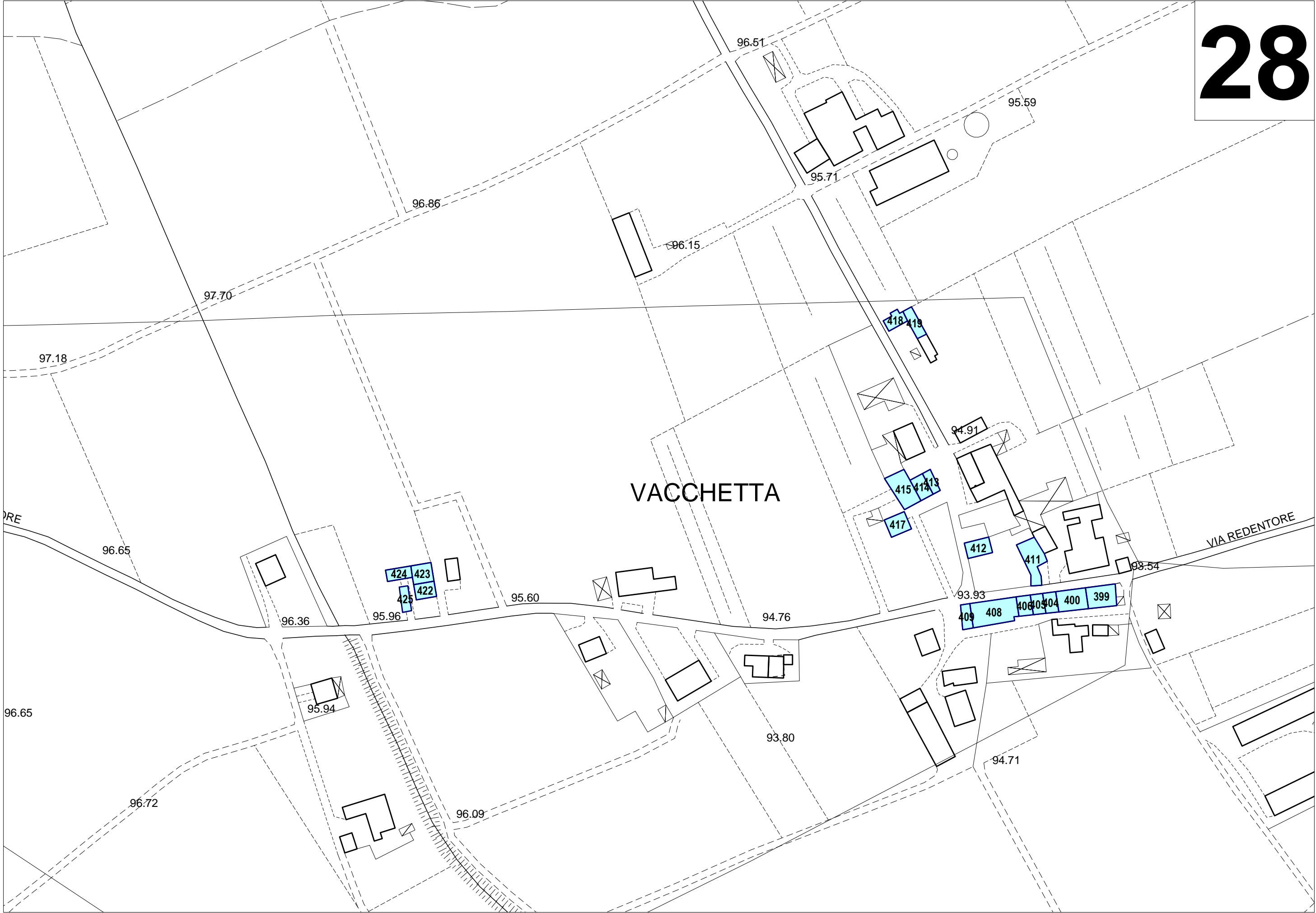


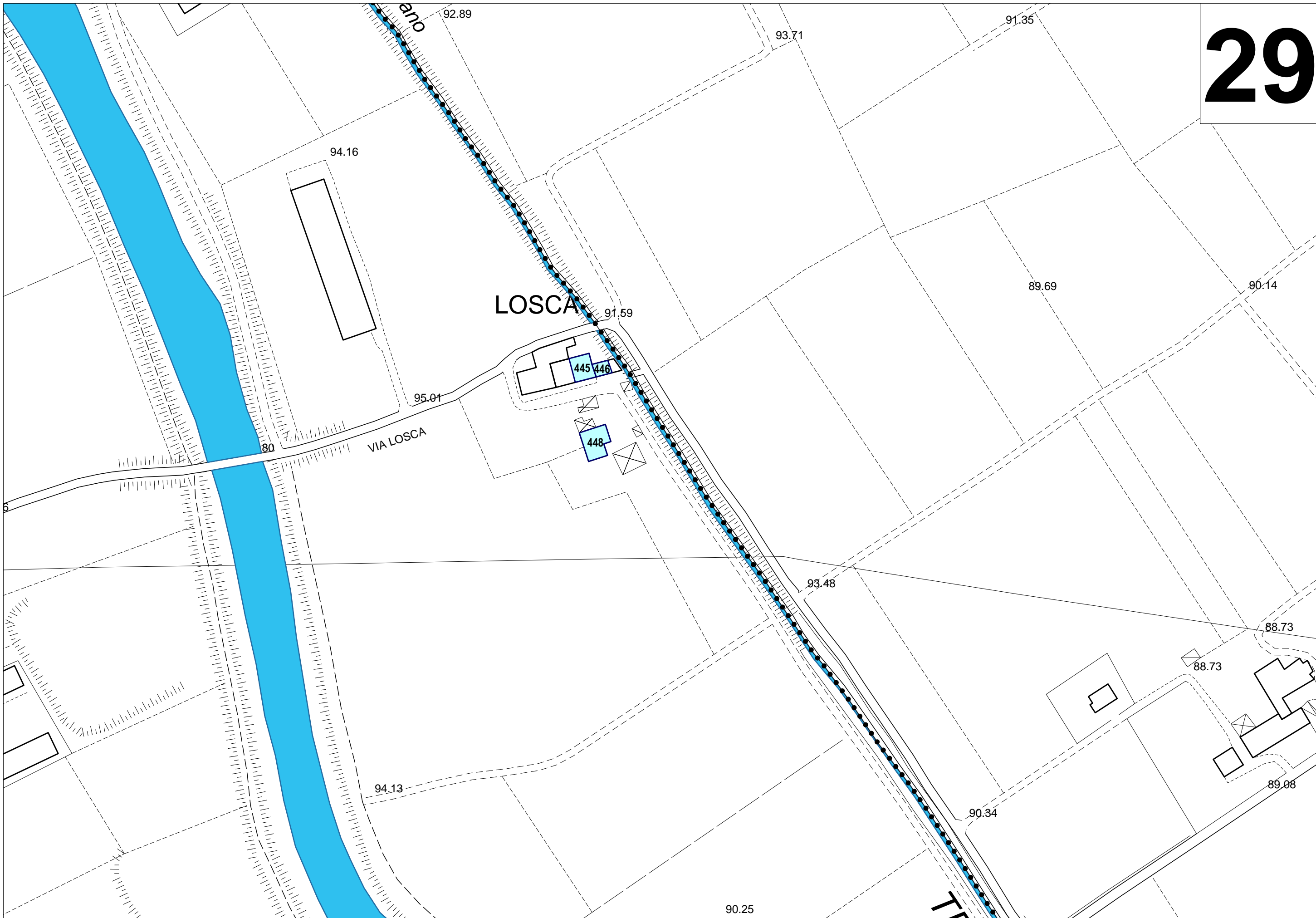




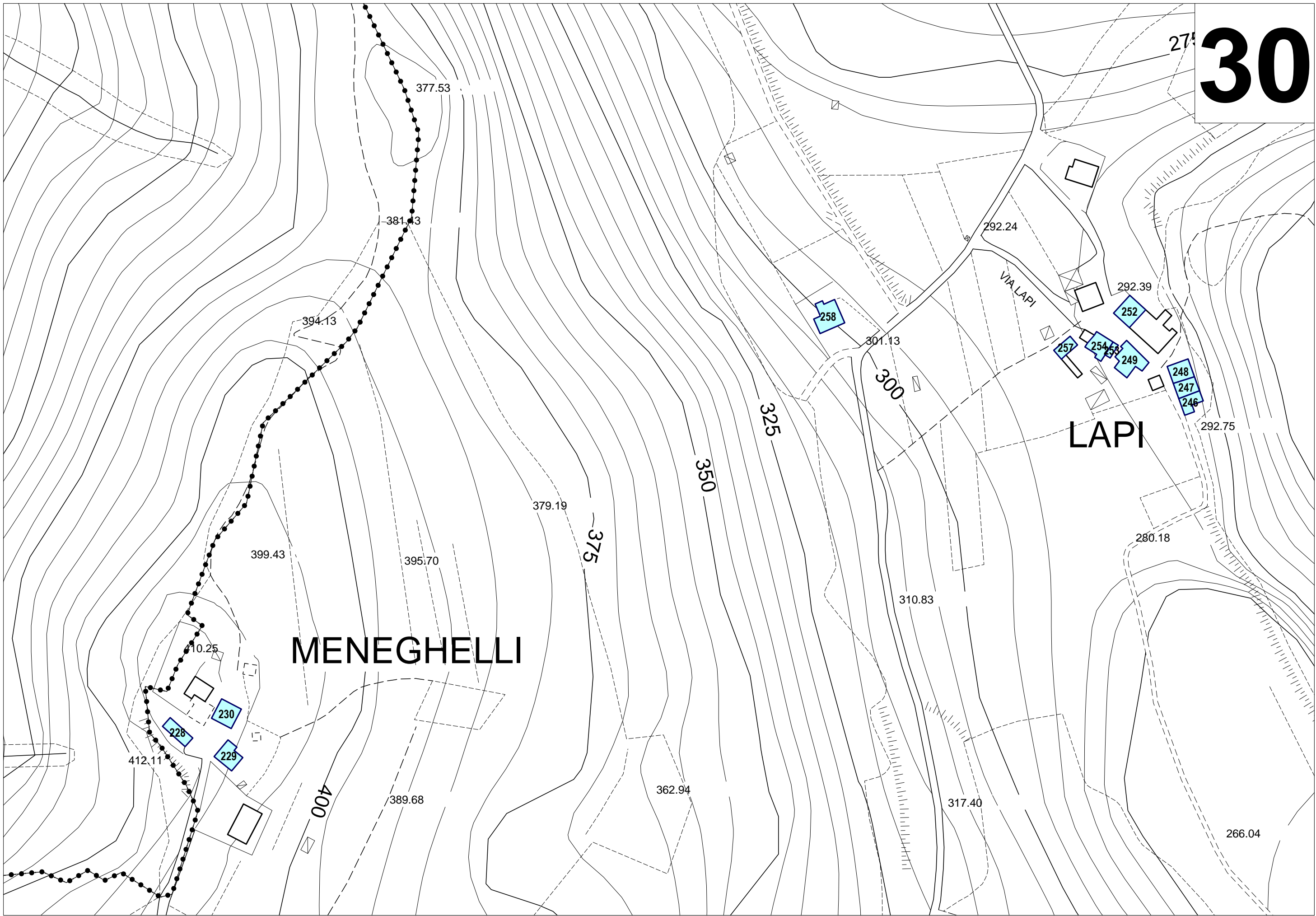


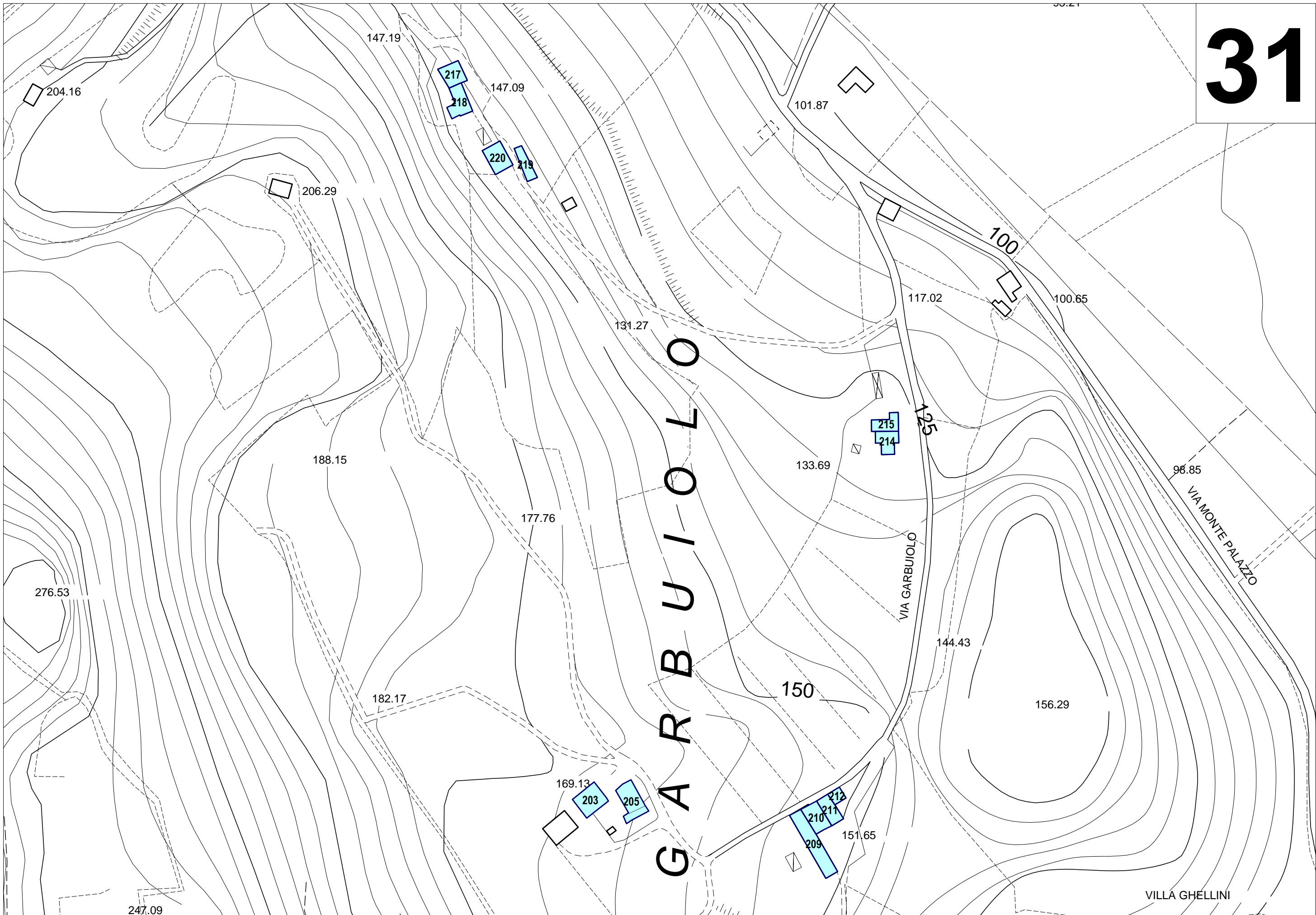
VACCHETTA



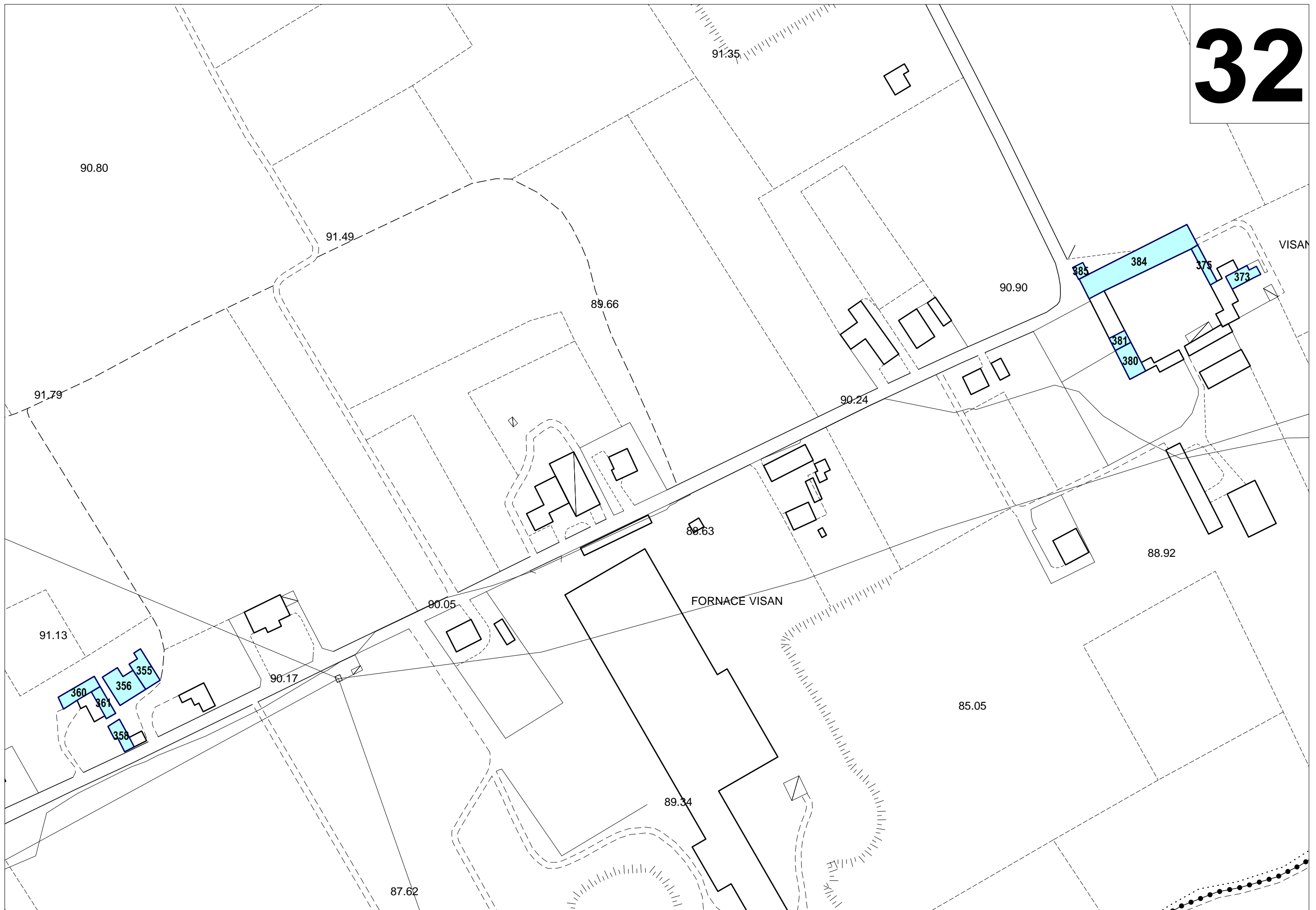


30



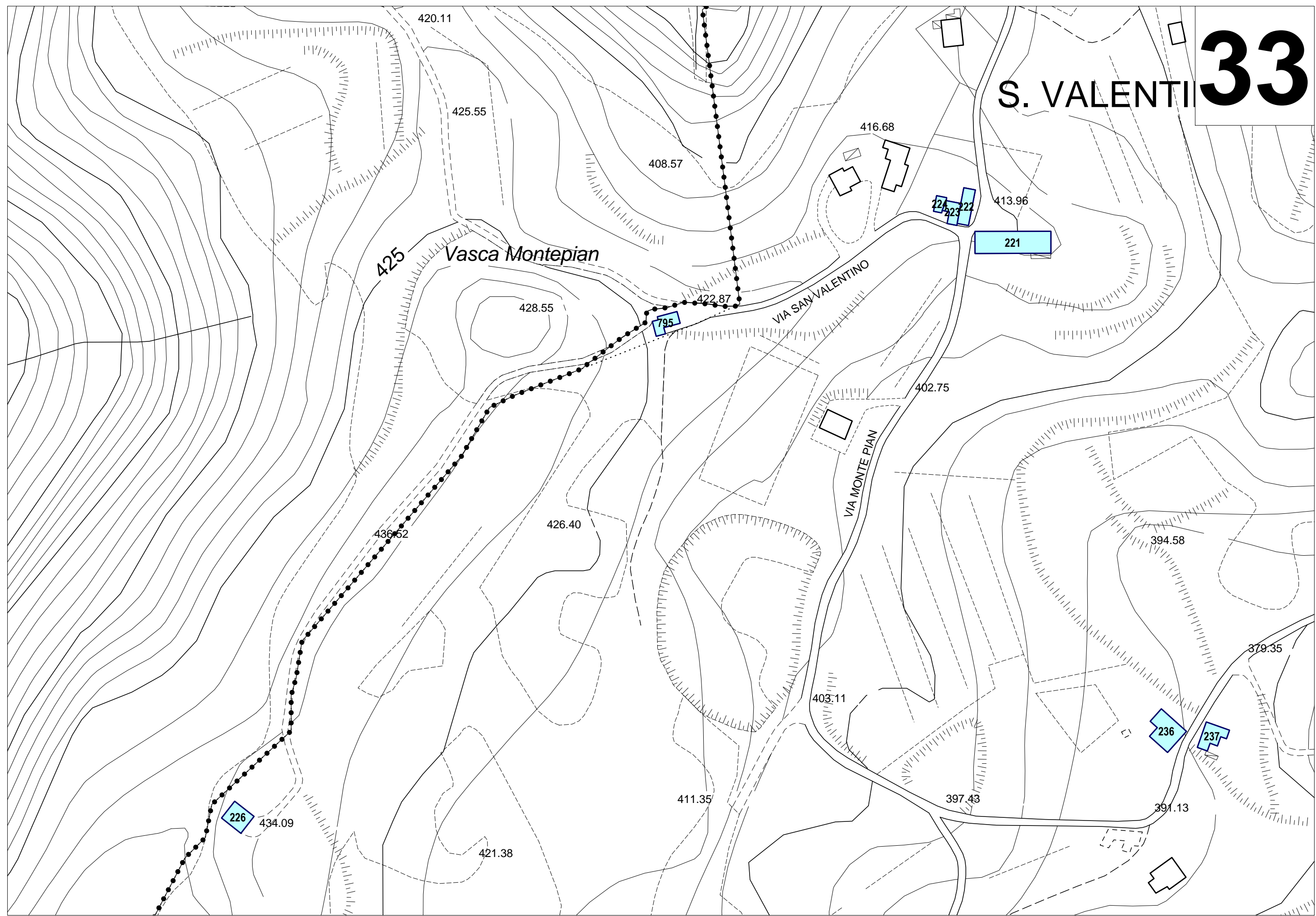


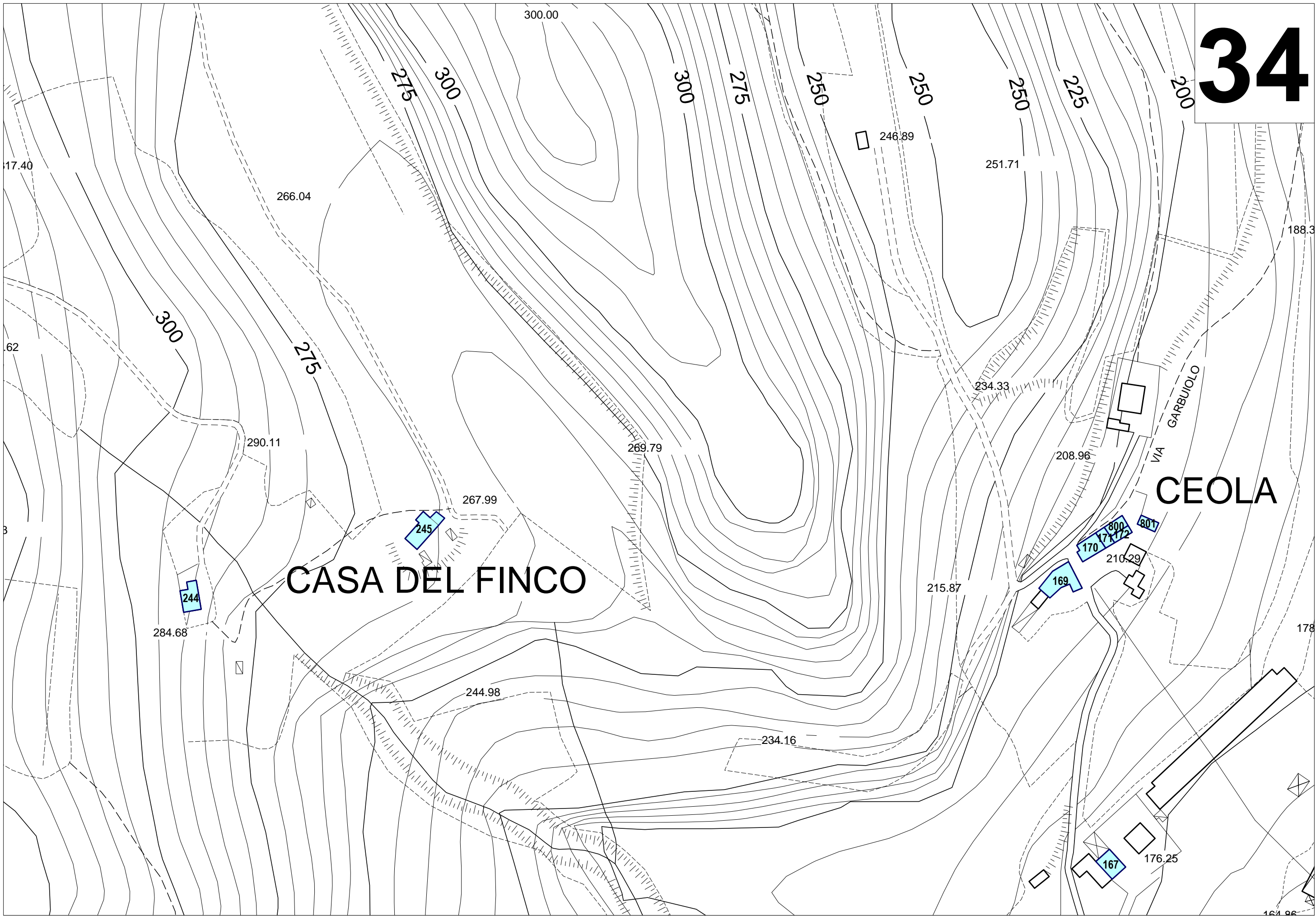
32



33

S. VALENTINO



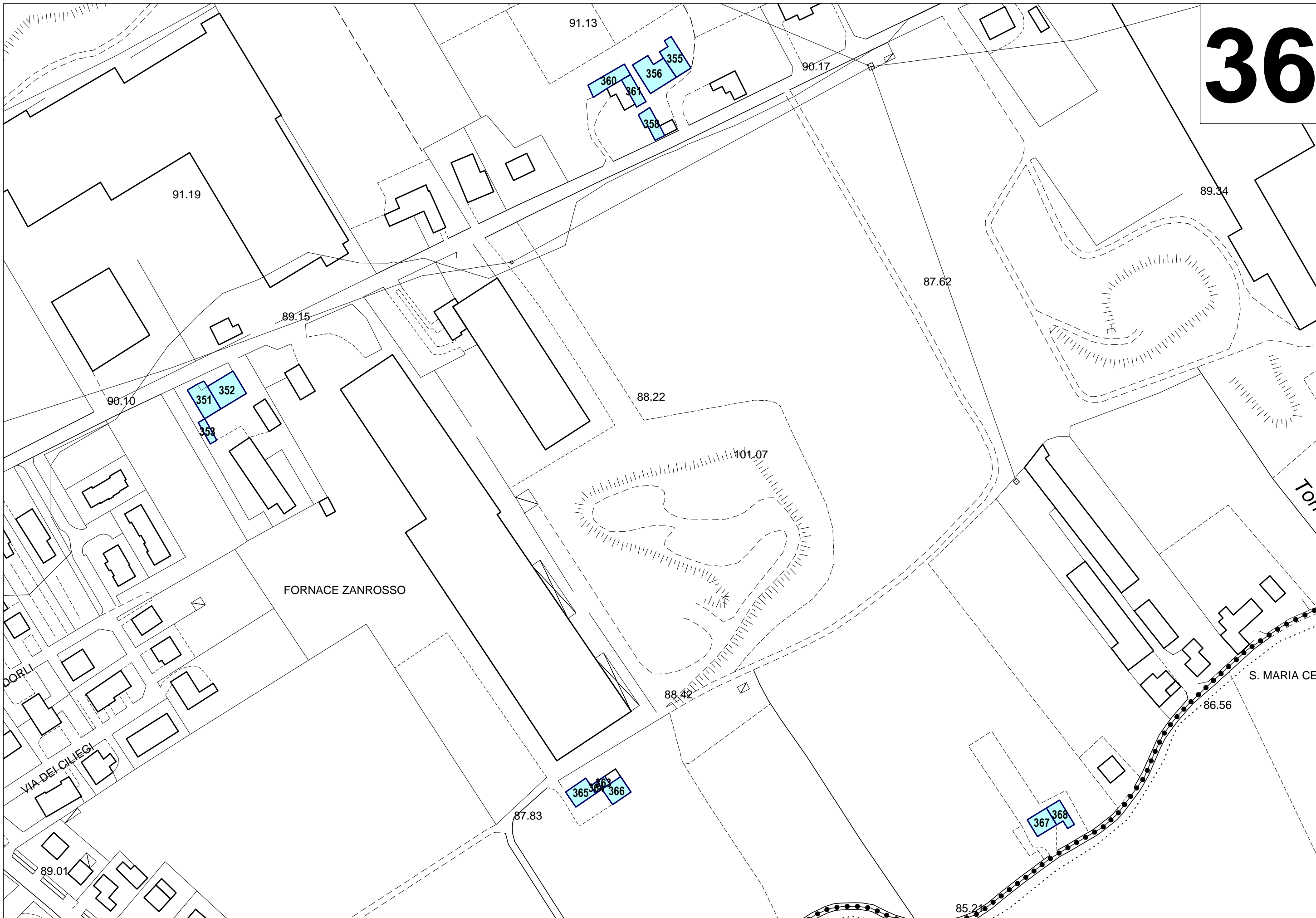


CASA DEL FINCO

CEOLA

VIA GARBUIOLO

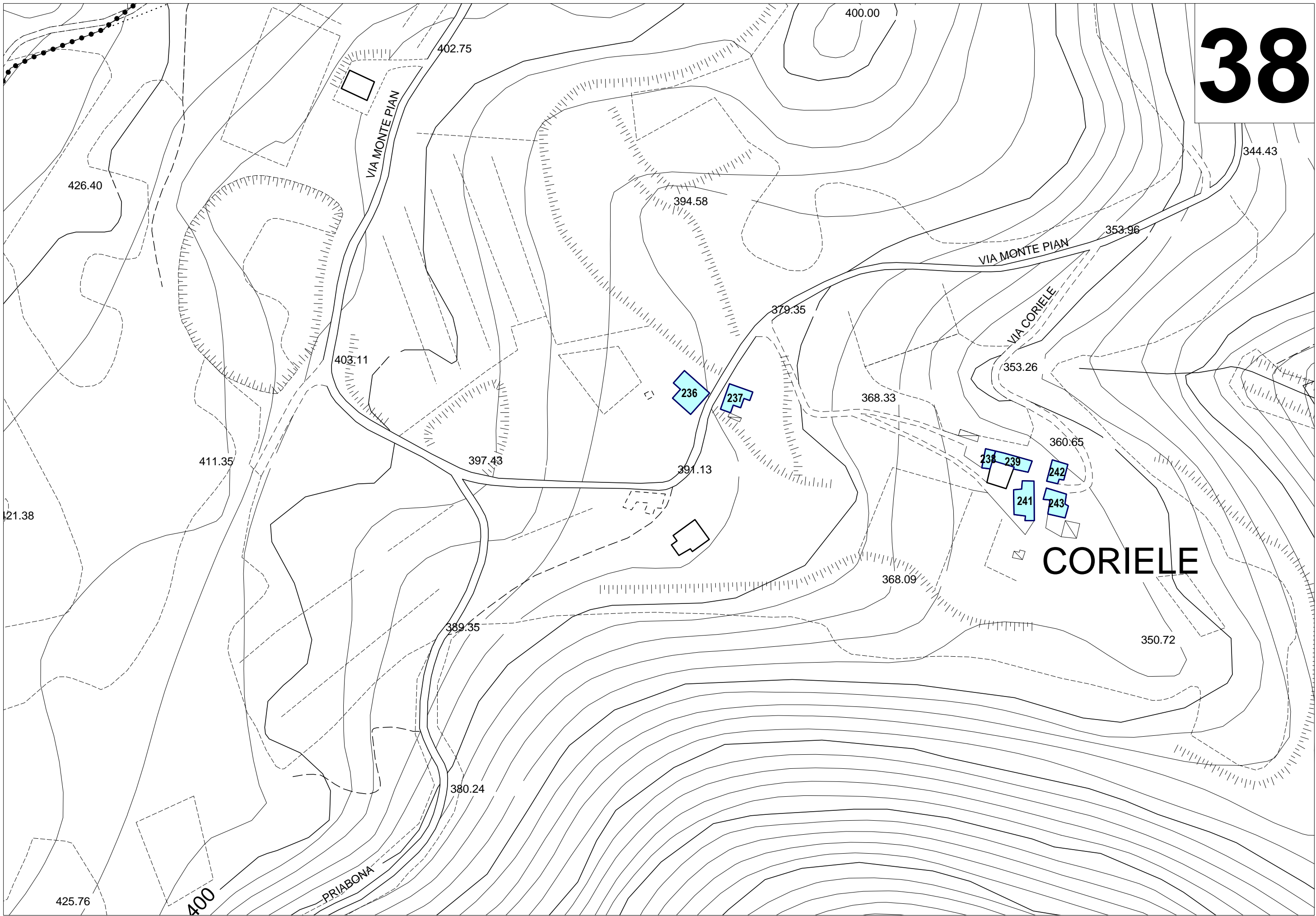
36

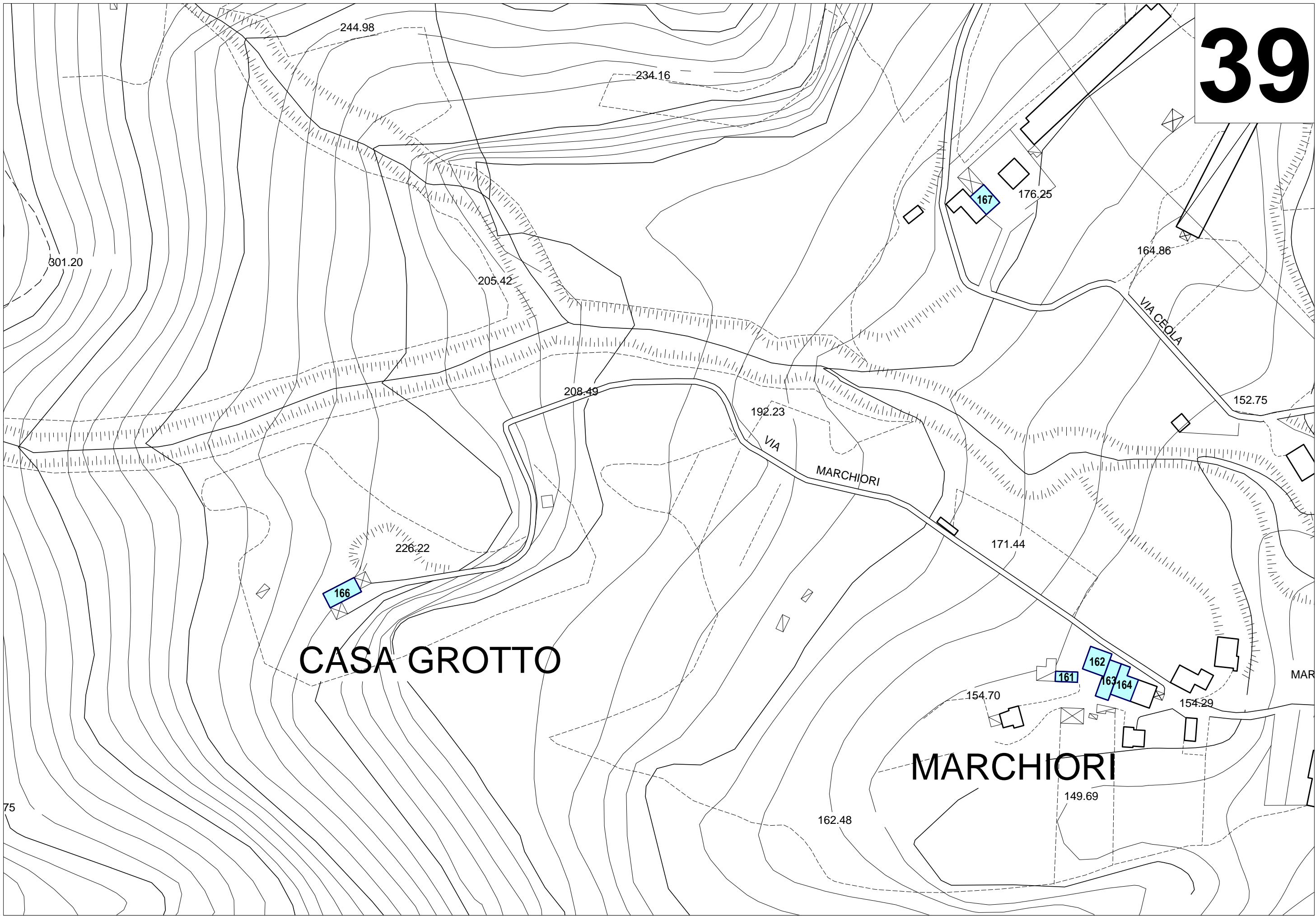


37



38

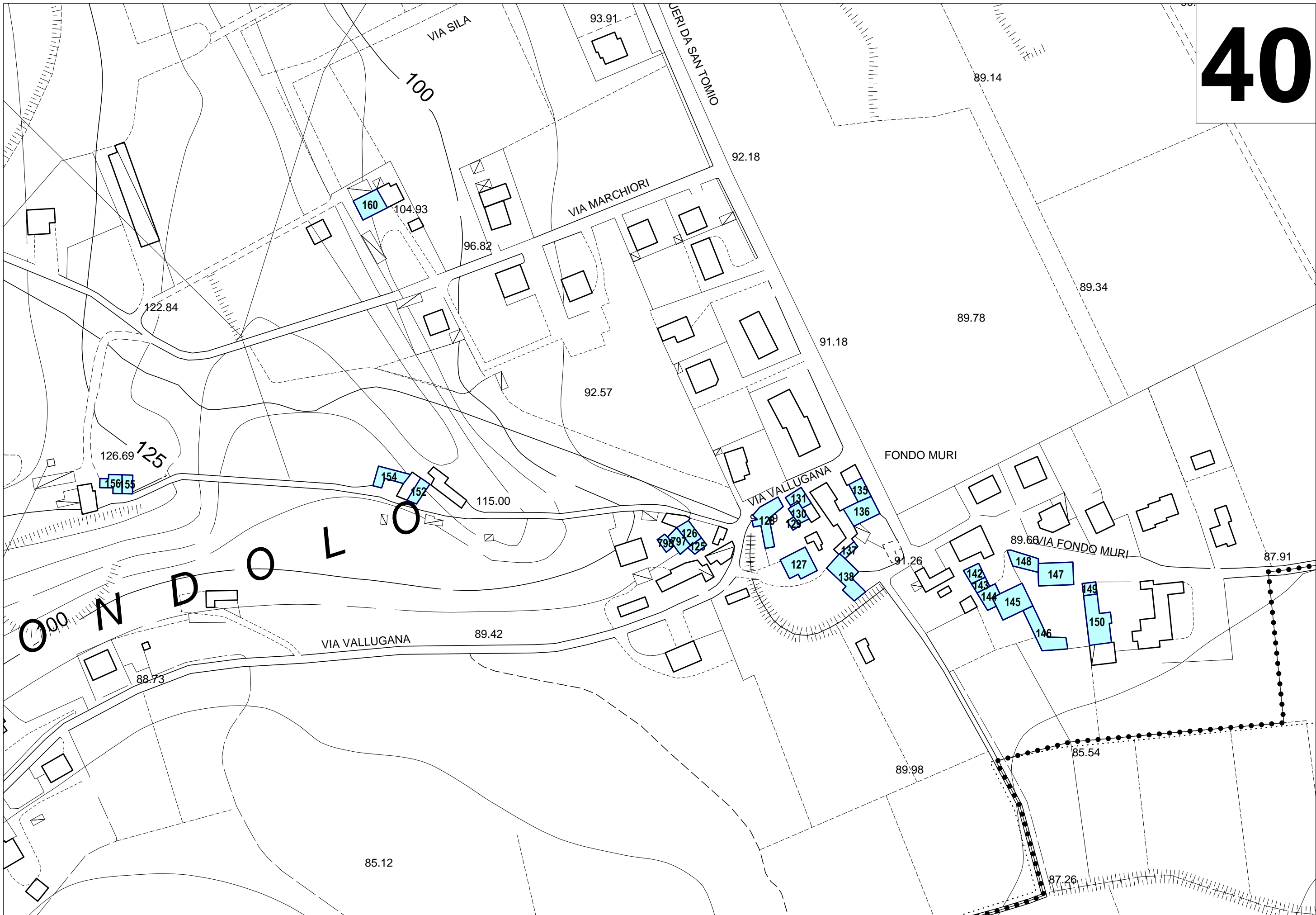


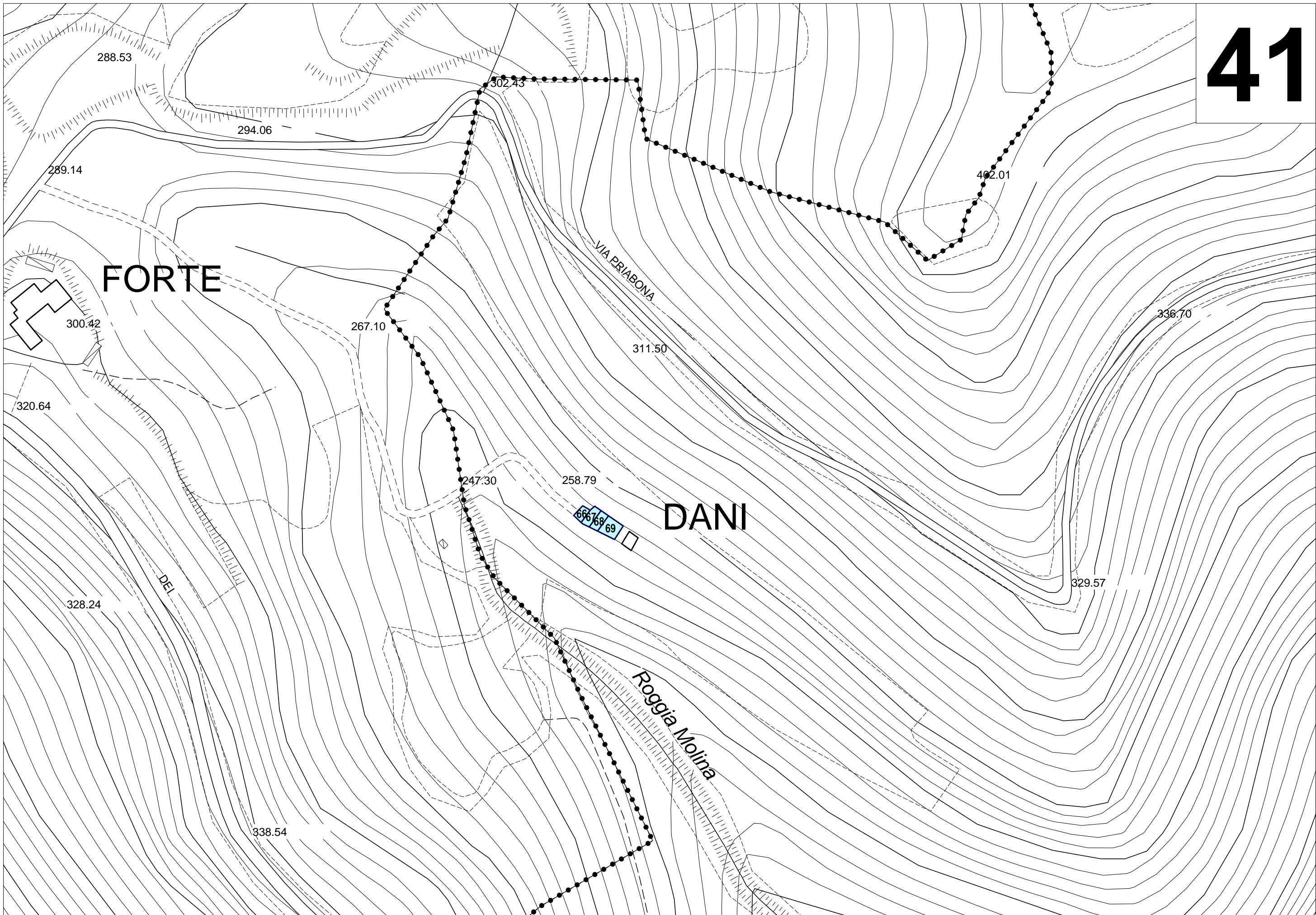


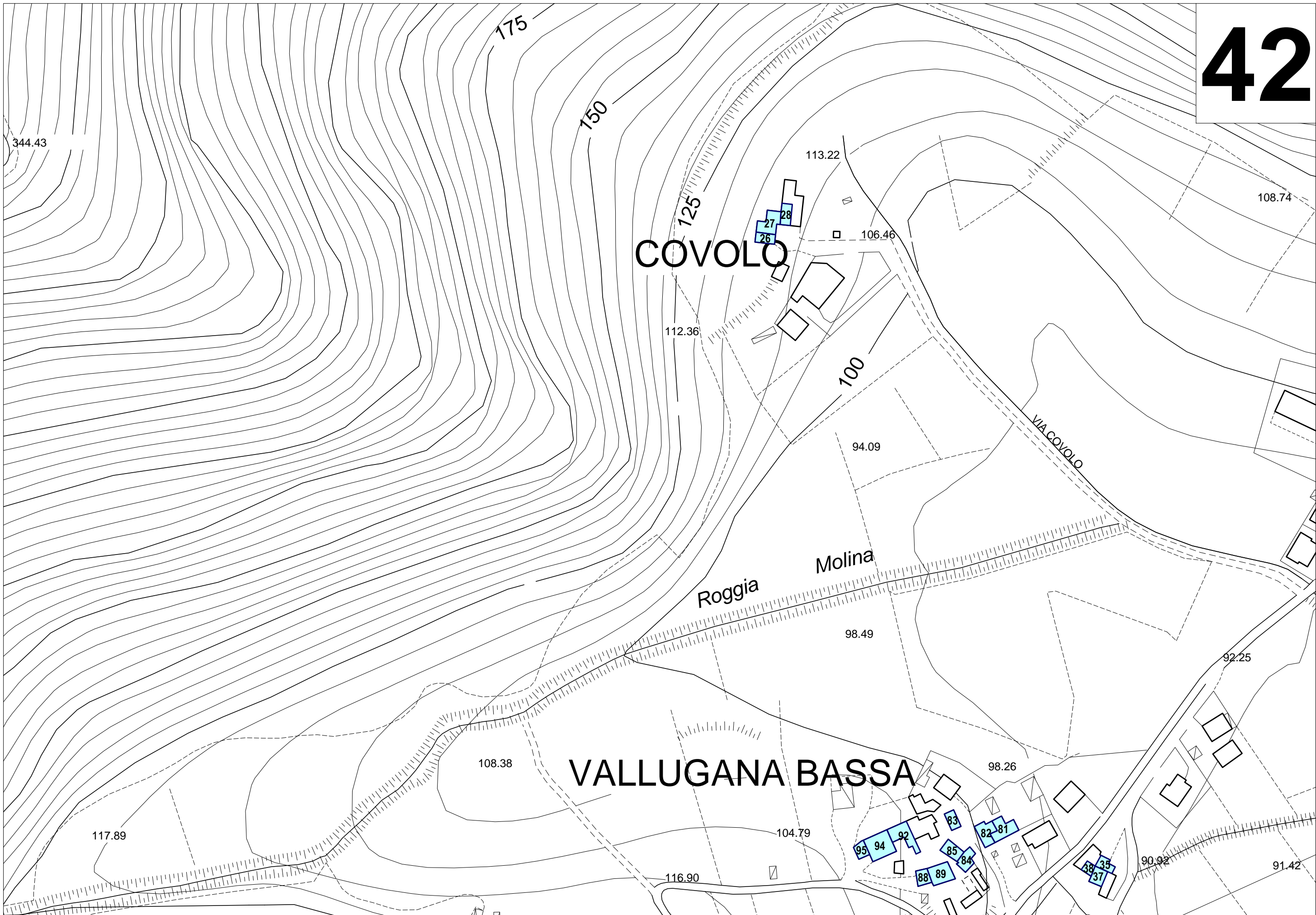
CASA GROTTO

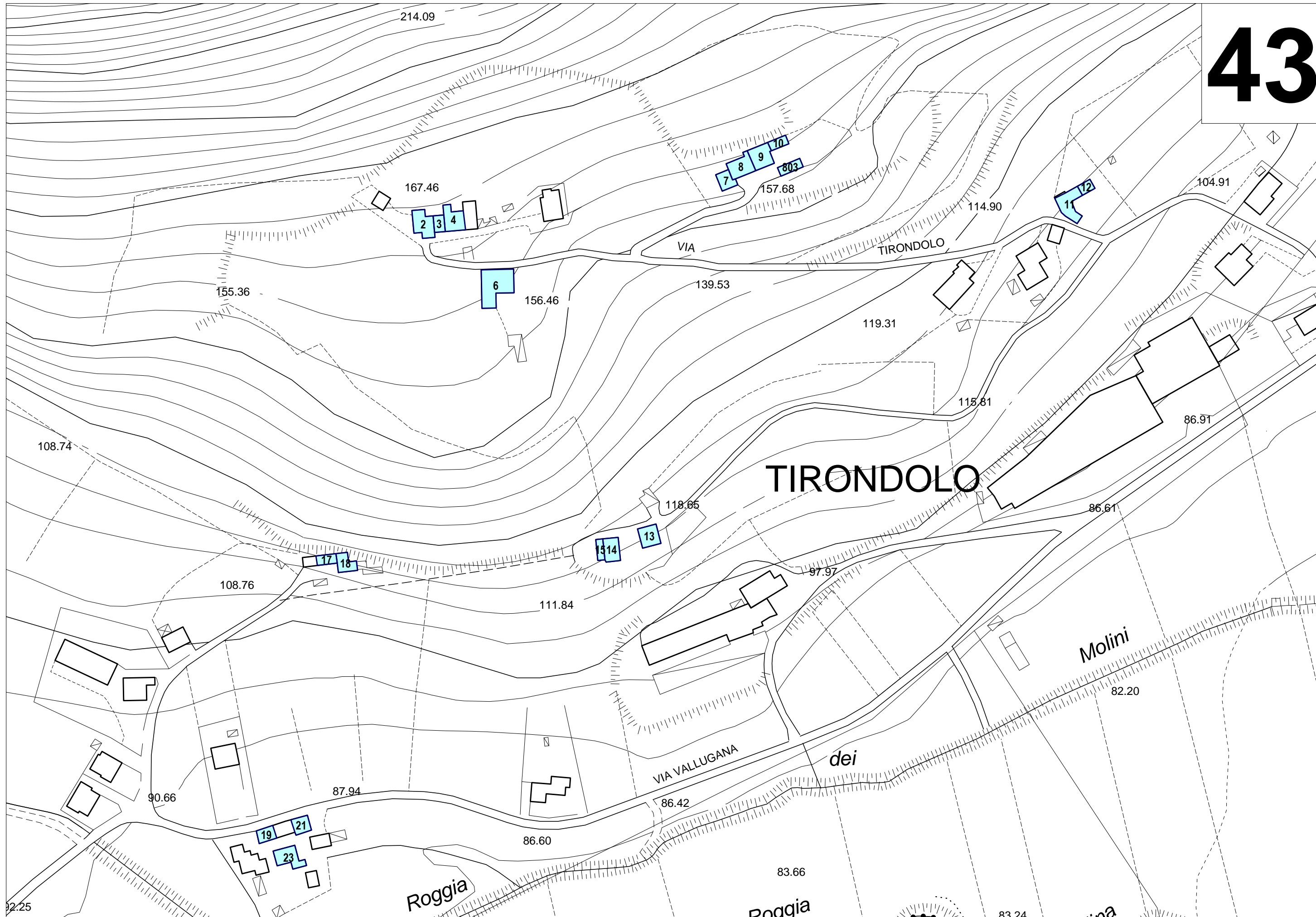
MARCHIORI

40





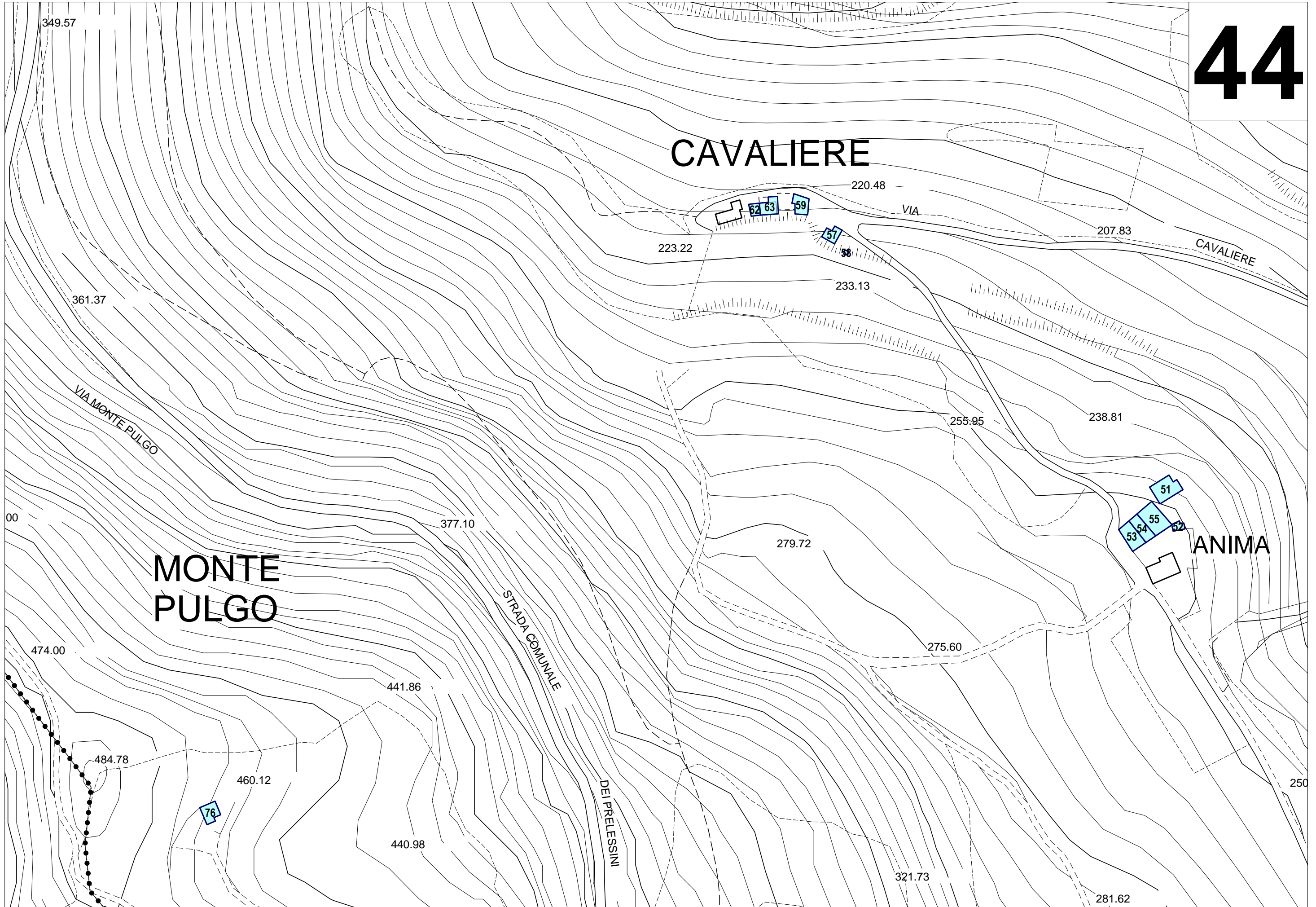




CAVALIERE

MONTE
PULGO

ANIMA

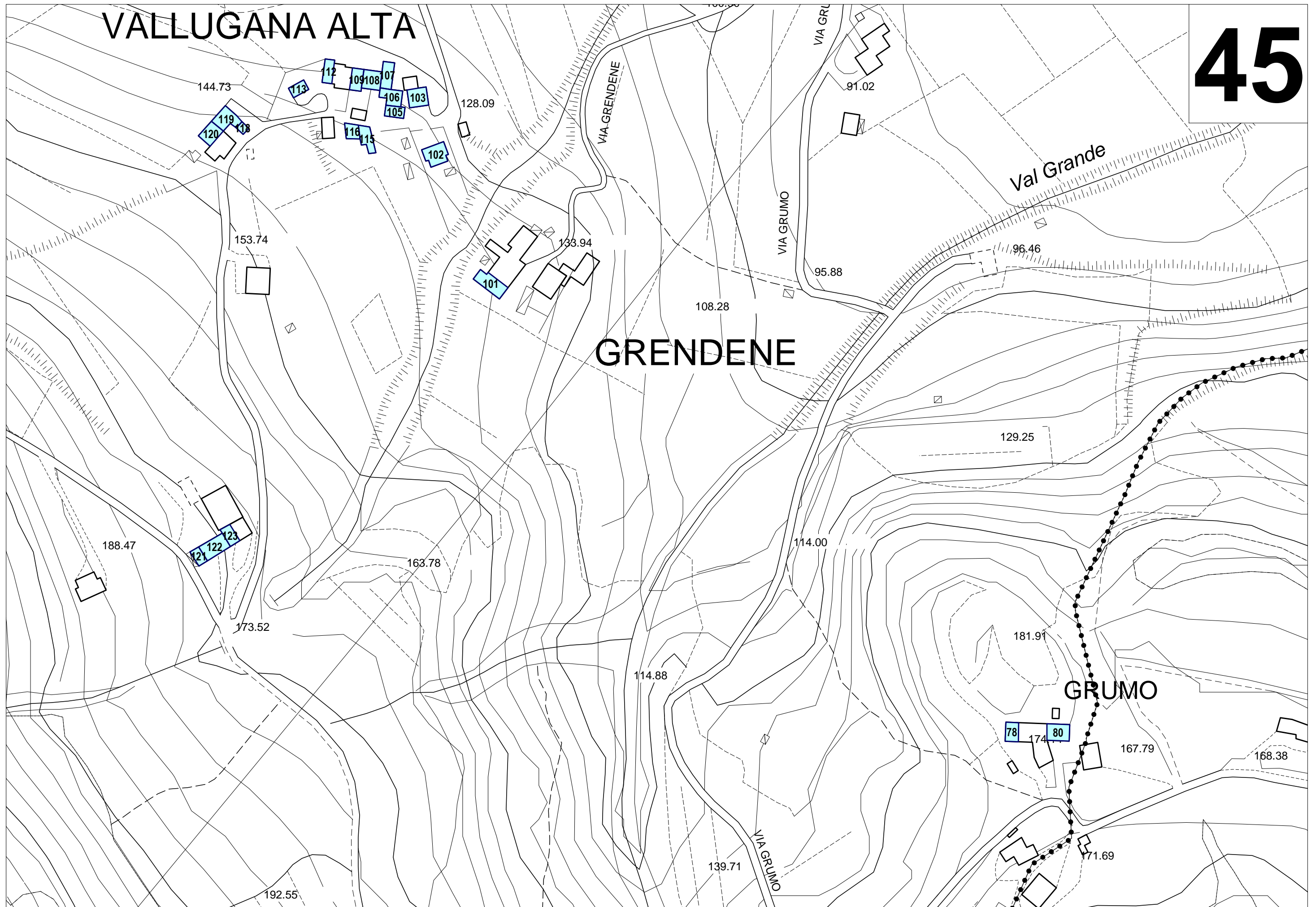


VALLUGANA ALTA

45

GRENDENE

GRUMO



46

VALENTINI

COSARI

VIA COSARI

MONTEPULGO

VIA CROCETTA

